

Worksheet for an Operating Permit
Michael & Carolyn Lampe – Well #3 & Well #6
BVOP-0275/BVOP-0276

Michael & Carolyn Lampe seek two (2) Operating Permits for the purpose of:

- **Agricultural Use**

Existing Well #3

Located at: N 30.91728918° W 96.31168617° 0.41 miles ENE of the intersection of Nichols Road and Edge Cutoff Road in Brazos County

Existing Well #6

Located at: N 30.91619083° W 96.31033756° 0.46 miles E of the intersection of Nichols Road and Edge Cutoff Road in Brazos County

Beneficial Use: **Agricultural Use** (Poultry Houses)

Aquifer of Origin: **Sparta**

Well Column: **4"**

Rate of Production: **60 gpm**

Max. Annual Production: **22.4 acre feet/year for each well**

This application meets all of the specifications listed in BVGCD Rule 7.1 (c) regarding production based acreage. Below are the calculations verifying the applicant's compliance:

$22.4 \text{ acre feet/year} \times .62 = 13.89 \text{ gpm}$ on an average annual basis

$13.89 \times 2' / \text{aagpm for minor aquifer wells} = 27.78'$ radius from the wellhead

$27.78' \times 27.78' \times 3.14 = 2,423.23$ square feet around the well

$2,423.23 / 43,560 = 0.0556$ contiguous acres to be assigned to the well.

Application is administratively complete.

The recommendation of the General Manager is that the permits be approved.

Michael & Carolyn Lampe - Well #3 - BVOP-0275 - 22.4 ac-ft/yr - Sparta - 27.78' radius



March 26, 2017

pointLayer

● Override 1


polygonLayer

■ Override 1

⊗ BVGCD Wells

□ Brazos CAD Parcels

□ Robertson CAD Parcels



Halff Associates Inc.
Esri, HERE, DeLorme, MapmyIndia, © OpenStreetMap contributors

Permit No. BV-OP-0275

**Operating Permit
Issued By Direction of the Board of Directors of the
Brazos Valley Groundwater Conservation District**



This **Operating Permit** is granted to **Michael & Carolyn Lampe** (Permittee) authorizing the Permittee to operate a water well known as **Well #3** ("Well") at the location specified below within the Brazos Valley Groundwater Conservation District (District) for the beneficial purpose of producing water for **Agricultural** use. Permittee is authorized to operate the Well located at **N 30.917289° and W 96.311686°** to produce water from the **Sparta Aquifer** at an annual maximum capacity not to exceed **60 GPM** and a maximum annual production of **22.4 acre feet/year**.


Operating Permit Term:

- (a) An operating and drilling permit for a well or well site will automatically expire within three years from its issuance if the permitted well(s) has not been completed or is not significantly under development.
- (b) Unless specified otherwise by the Board or these Rules, operating permits are effective for five-year terms. At the end of each five-year term, the permit shall be renewed by the Board for an additional five-year term, upon submittal of a permit renewal application by the permit holder that provides adequate evidence of continued beneficial use for the permitted amount of water withdrawal. The District shall send notices to permit holders that contain the permit renewal applications, prior to permit expirations.
- (c) The District may amend or revoke an operating permit at any time if there is evidence of:
 - (1) the owner or operator of the well or well system has operated in violation of their permit, District Rules, or Chapter 36 of the Texas Water Code; or
 - (2) a change in the permit is required to prevent waste and achieve water conservation, minimize as far as practicable the drawdown of the water table or reduction of artesian pressure, lessen interference between wells, or control and prevent subsidence; or
 - (3) The permitted well(s) has not been completed, is not significantly under construction; or no significant progress is being made toward construction.

This permit is issued and effective as of April 13, 2017.

Special Provisions/Notes: None

Michael & Carolyn Lampe -Well #6 - BVOP-0276 - 22.4 ac-ft/yr - Sparta - 27.78' radius



March 26, 2017

pointLayer

● Override 1

polygonLayer

■ Override 1




BVGCD Wells



Brazos CAD Parcels



Robertson CAD Parcels



Haff Associates Inc.
Esri, HERE, DeLorme, MapmyIndia, © OpenStreetMap contributors

Permit No. BV-OP-0276

Operating Permit
Issued By Direction of the Board of Directors of the
Brazos Valley Groundwater Conservation District



This **Operating Permit** is granted to **Michael & Carolyn Lampe** (Permittee) authorizing the Permittee to operate a water well known as **Well #6** ("Well") at the location specified below within the Brazos Valley Groundwater Conservation District (District) for the beneficial purpose of producing water for **Agricultural** use. Permittee is authorized to operate the Well located at **N 30.916191° and W 96.310338°** to produce water from the **Sparta Aquifer** at an annual maximum capacity not to exceed **60 GPM** and a maximum annual production of **22.4 acre feet/year**.

Operating Permit Term:

- (a) An operating and drilling permit for a well or well site will automatically expire within three years from its issuance if the permitted well(s) has not been completed or is not significantly under development.
- (b) Unless specified otherwise by the Board or these Rules, operating permits are effective for five-year terms. At the end of each five-year term, the permit shall be renewed by the Board for an additional five-year term, upon submittal of a permit renewal application by the permit holder that provides adequate evidence of continued beneficial use for the permitted amount of water withdrawal. The District shall send notices to permit holders that contain the permit renewal applications, prior to permit expirations.
- (c) The District may amend or revoke an operating permit at any time if there is evidence of:
 - (1) the owner or operator of the well or well system has operated in violation of their permit, District Rules, or Chapter 36 of the Texas Water Code; or
 - (2) a change in the permit is required to prevent waste and achieve water conservation, minimize as far as practicable the drawdown of the water table or reduction of artesian pressure, lessen interference between wells, or control and prevent subsidence; or
 - (3) The permitted well(s) has not been completed, is not significantly under construction; or no significant progress is being made toward construction.

This permit is issued and effective as of April 13, 2017.

Special Provisions/Notes: None