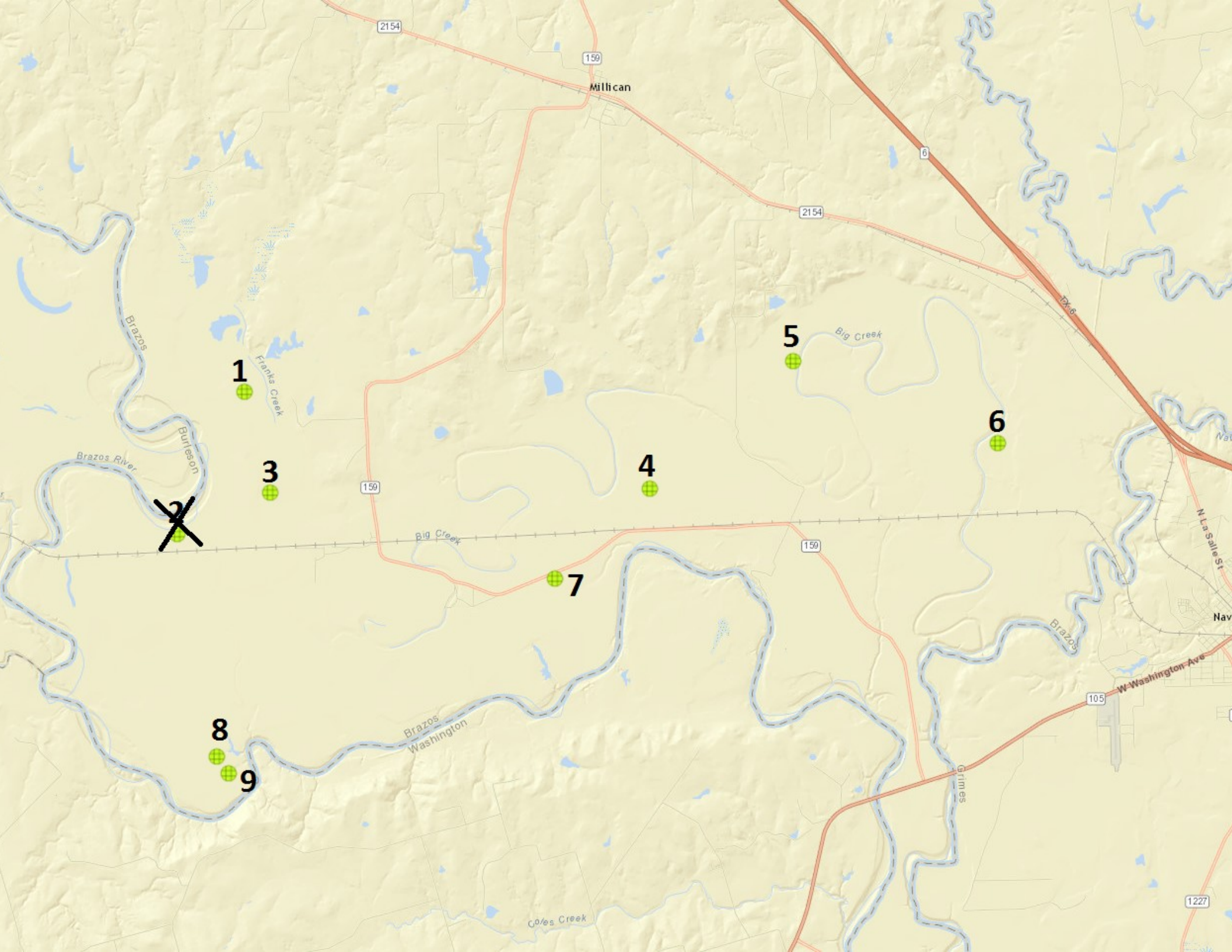


Water Level Measurements (Water Level Below Land Surface)

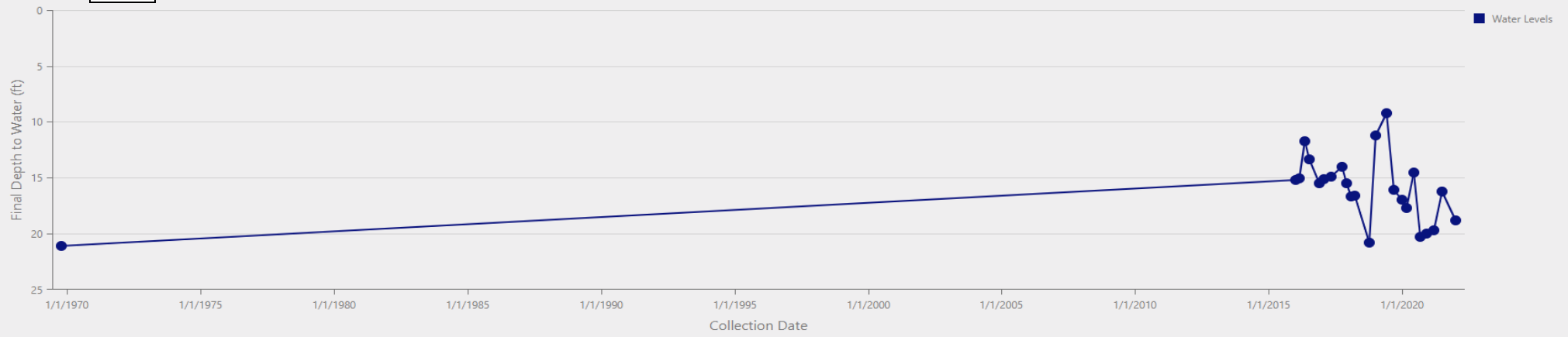
**Brazos County**

<b>Well Name</b>	<b>2022</b>	<b>2021</b>	<b>2020</b>	<b>2019</b>	<b>2018</b>	<b>2012</b>
<b>1. Jerry Moore</b>	<b>18.85</b>	<b>20</b>	<b>17.01</b>	<b>11.19</b>	<b>16.65</b>	<b>33.2</b>
<b>3. Terrell Farm #4</b>	<b>19.22</b>	<b>19.17</b>	<b>17.66</b>	<b>12.31</b>	<b>18.27</b>	
<b>4. Terrell Farm #13</b>	<b>19.75</b>	<b>22.12</b>	<b>19.27</b>	<b>10.10</b>	<b>16.16</b>	<b>27.2</b>
<b>5. Matt Moore</b>	<b>12.72</b>	<b>11.75</b>	<b>11</b>		<b>9.89</b>	<b>25.4</b>
<b>6. Rotello</b>	<b>12.12</b>	<b>10.84</b>	<b>8.87</b>	<b>2.18</b>	<b>4.67</b>	
<b>7. King Ranch</b>	<b>20.82</b>	<b>22.29</b>	<b>21.77</b>	<b>21.54</b>	<b>20.23</b>	
<b>8. Terrell Farm #11</b>	<b>35.46</b>	<b>35.77</b>	<b>34.21</b>	<b>31.73</b>	<b>35.75</b>	<b>45.6</b>
<b>9. Terrell Farm #15</b>	<b>32.51</b>	<b>33.1</b>	<b>31.00</b>	<b>29.09</b>	<b>33.10</b>	

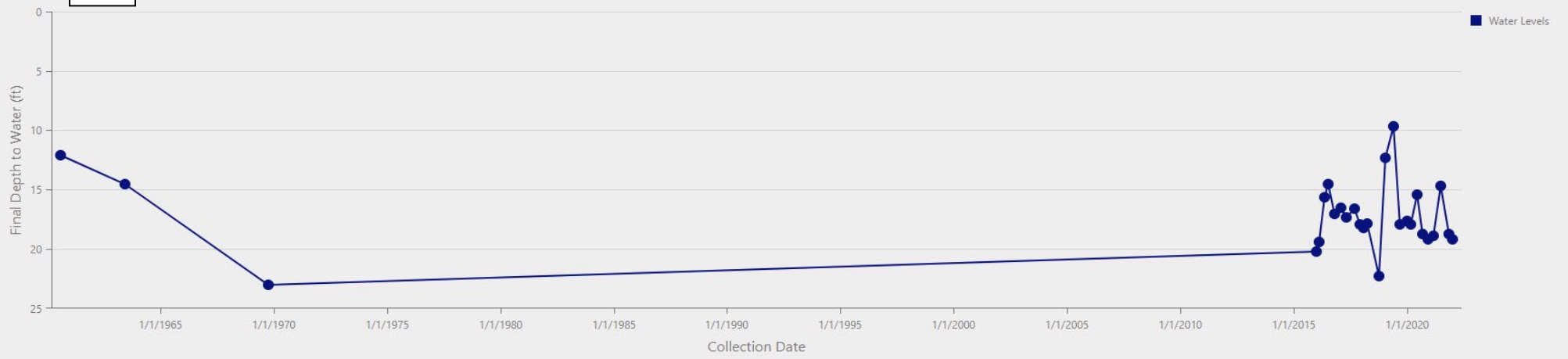
**\*See Map on reverse side\***



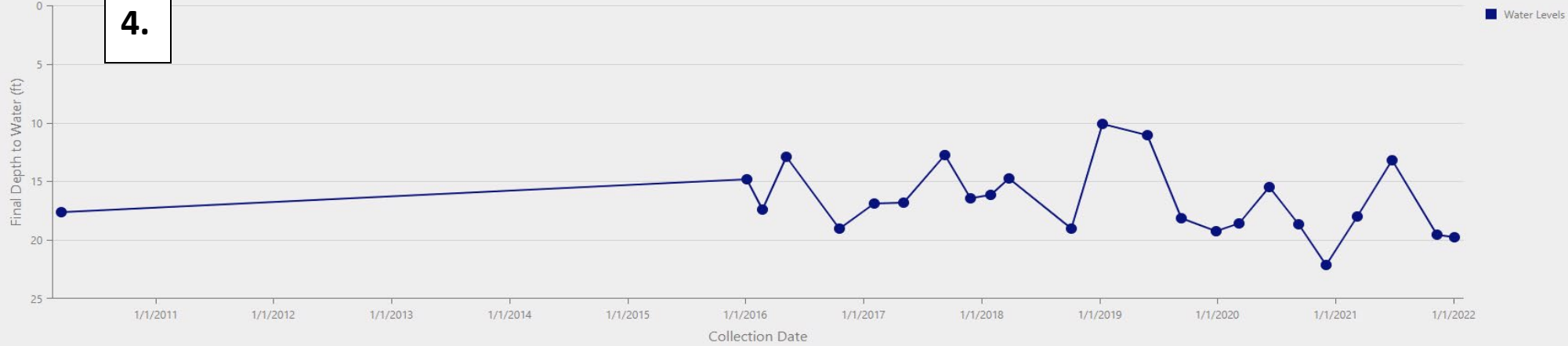
**1.**  
Water Levels for Well: BVHU-1116



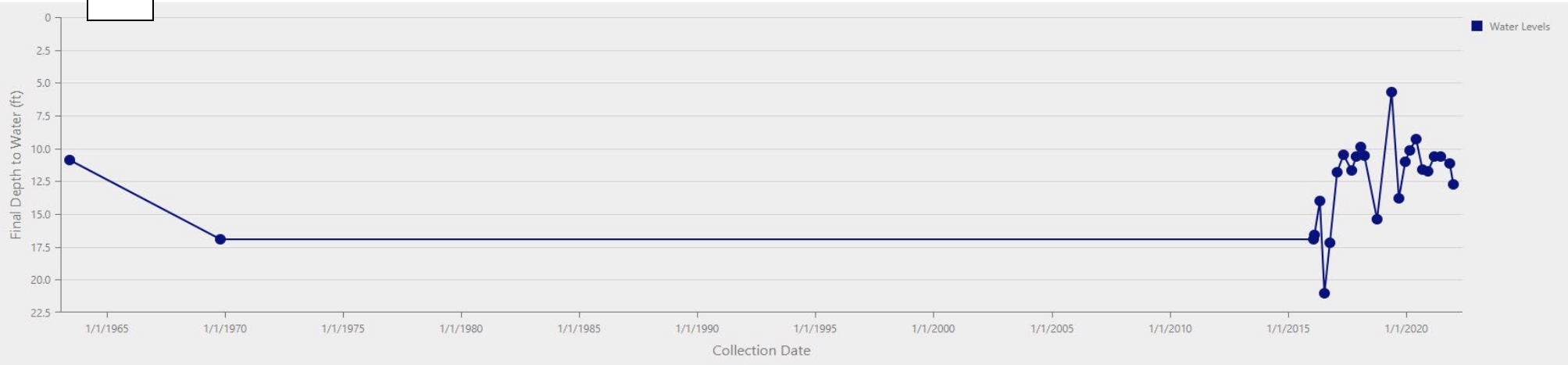
**3.**

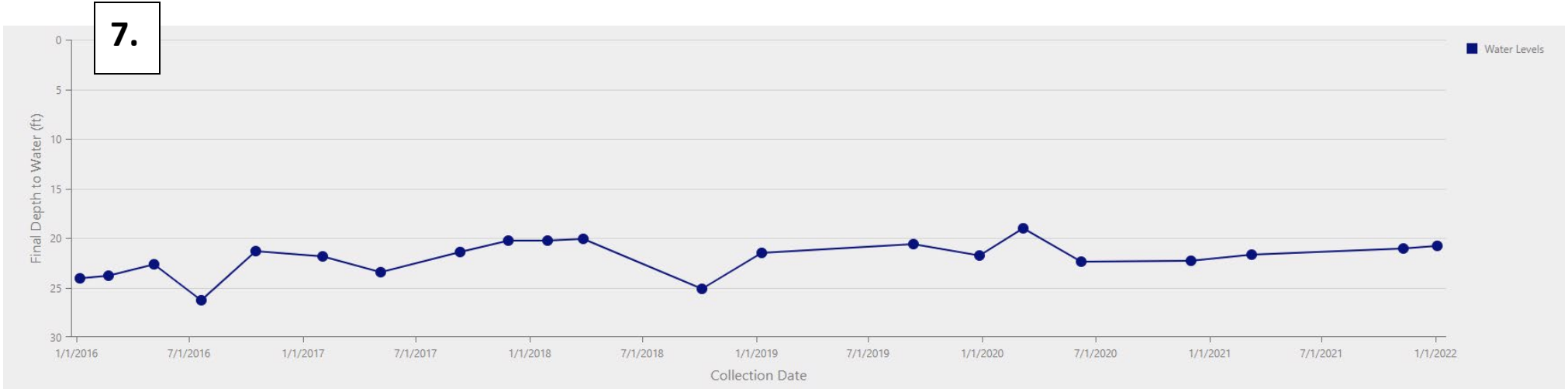
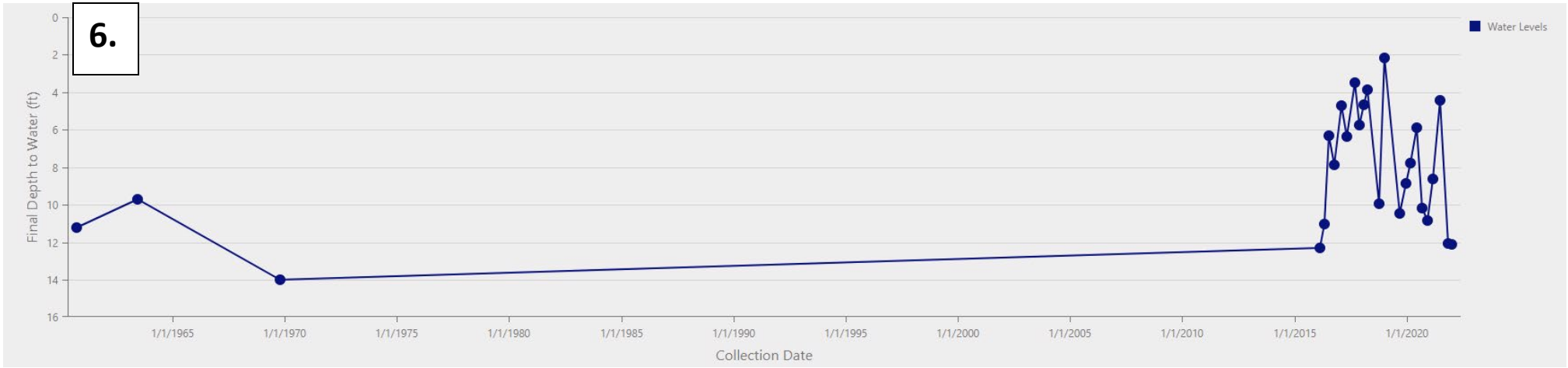


4.



5.





Water Level 8. for Well: BVOP-0043



Water Level 9. for Well: BVDO-0133

