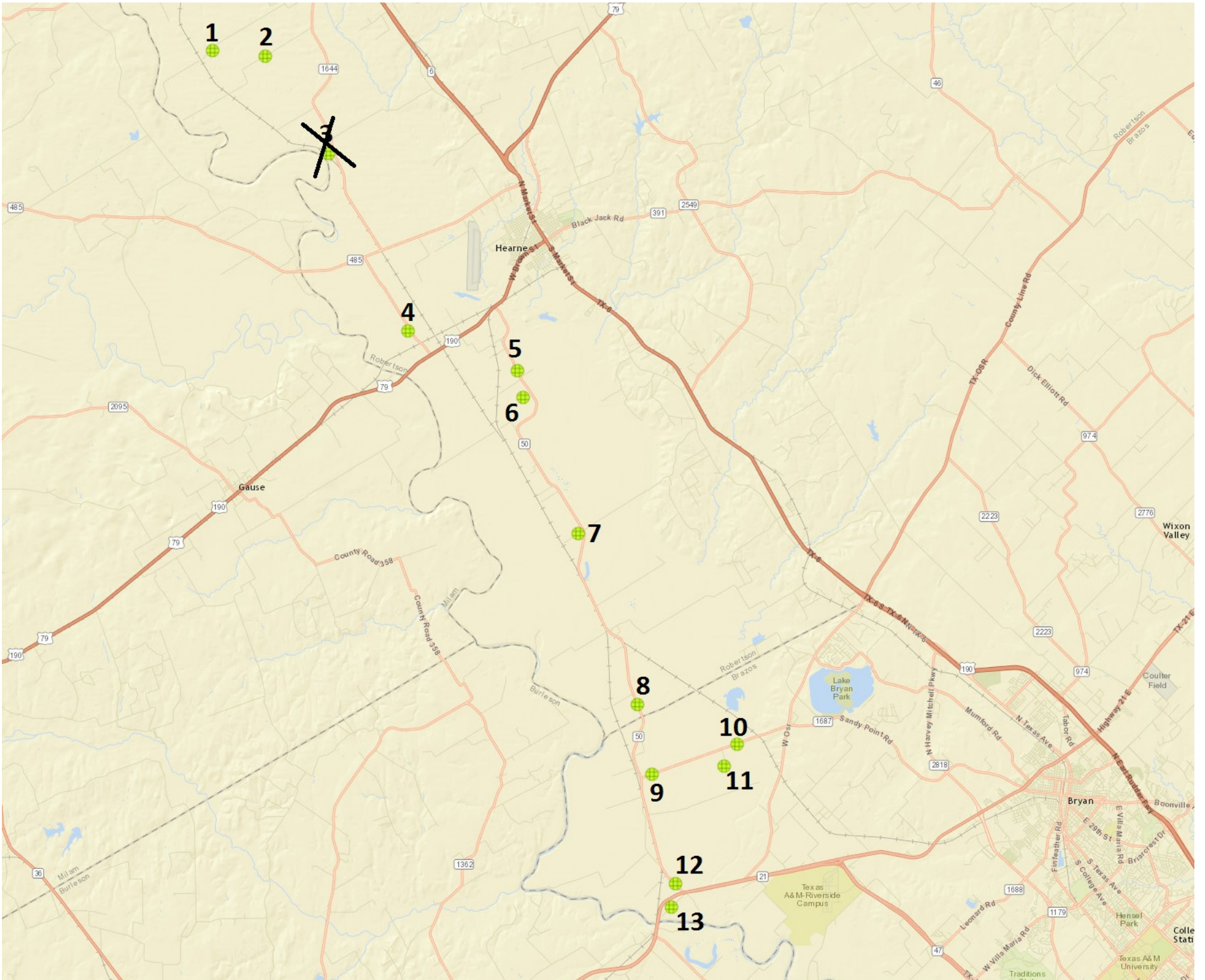


Water Level Measurements (Water Below Land Surface)

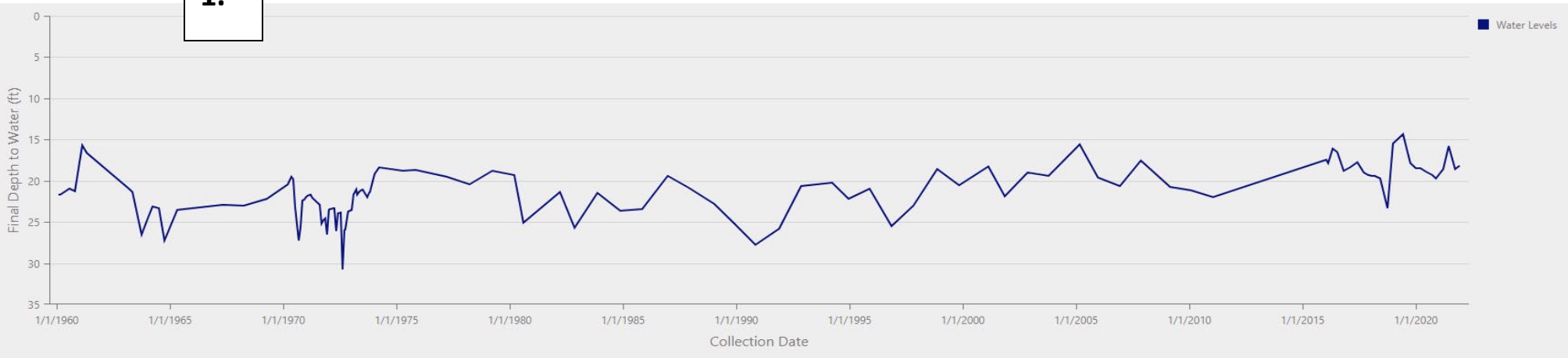
Robertson County

Well Name	2022	2021	2020	2019	2018	2012
1. John Charles Fazzino	18.13	19.69	18.43	15.49	19.43	24.4
2. Anderson-Wilcox Place	7.15	11.8	8.04		11.38	15.2
4. Hoelscher	25.93	26.29	24.79	26.03	24.65	33.2
5. Muse	14.11	18.01	14.08	3.88	11.14	
6. Lee Fazzino	12.49	15.85	11.27		9.55	23.2
7. Scamardo	24.30	24.82	21.16	21.41	22.38	38.2
8. Lee Fazzino- Open Hole	21.12	27.06	23.67	24.76	24.65	
9. Scarpinato Farms #1	23.92	26.9	24.65	28.69	30.73	34.6
10. Porterfield			19.72		21.01	
11. Scarpinato Farms #2	21.73	25.9	22.75	22.07	24.90	34.2
12. Varisco	25.10	28.5	24.37	21.90	28.02	39.2
13. Carrabba	37.20	38.39	34.77	35.76	38.79	

See Map on reverse side



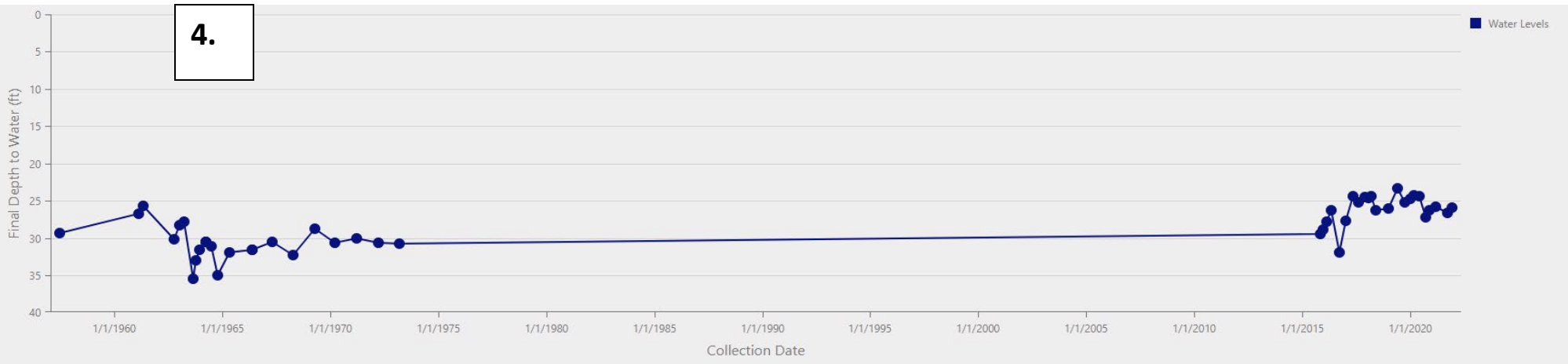
1.



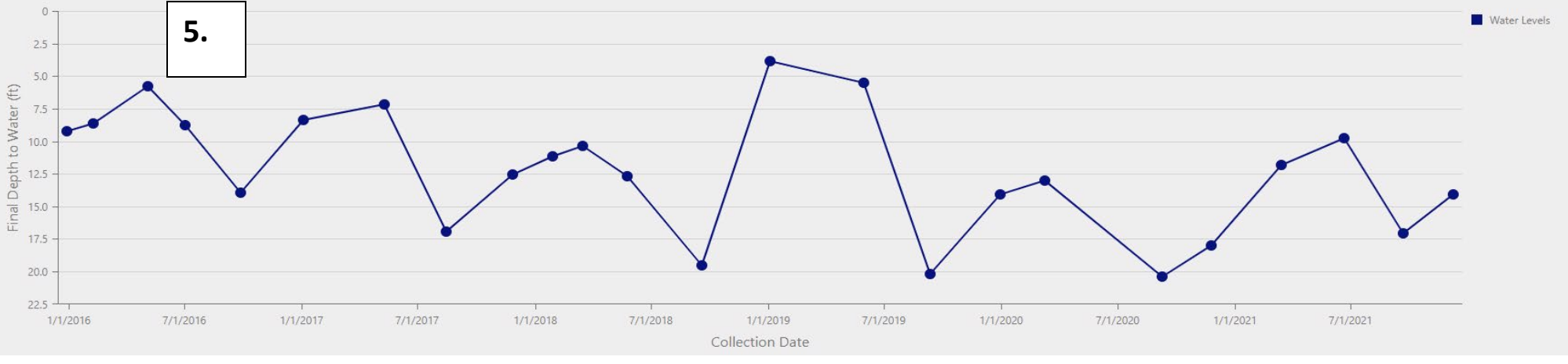
2.



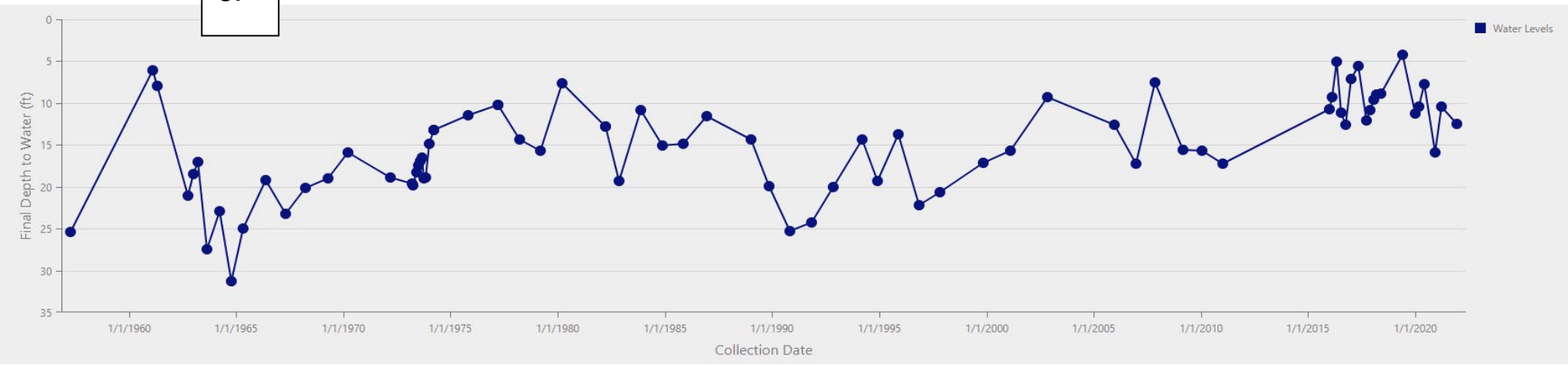
4.



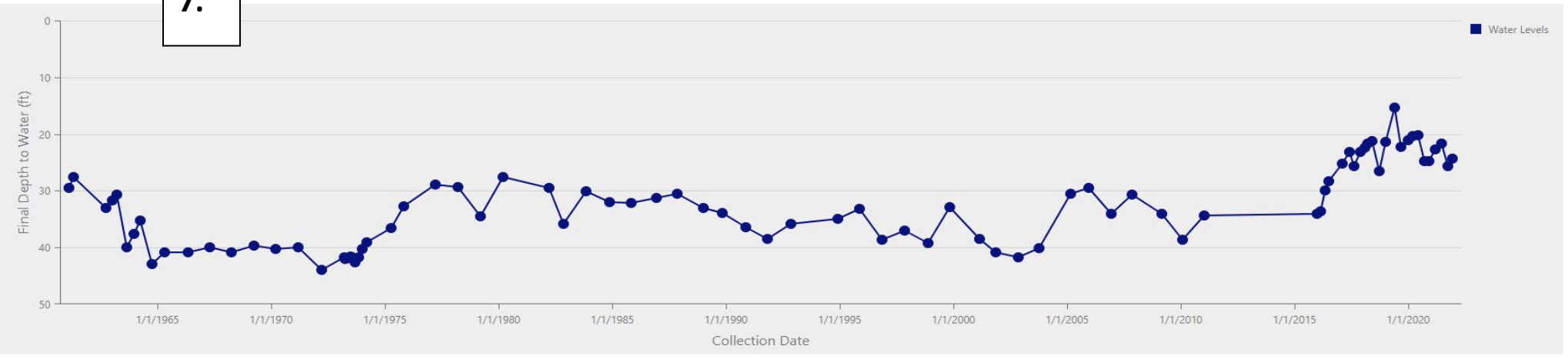
5.



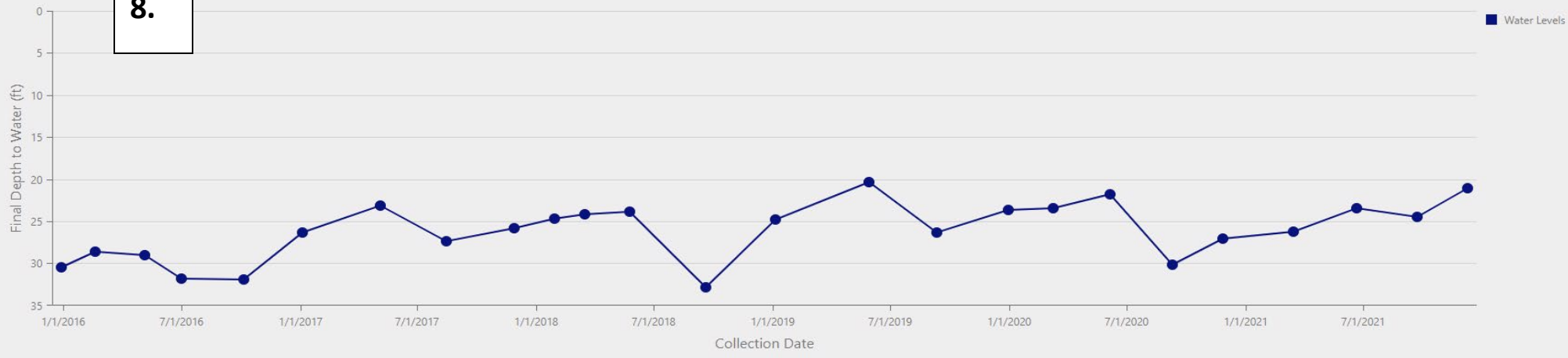
6.



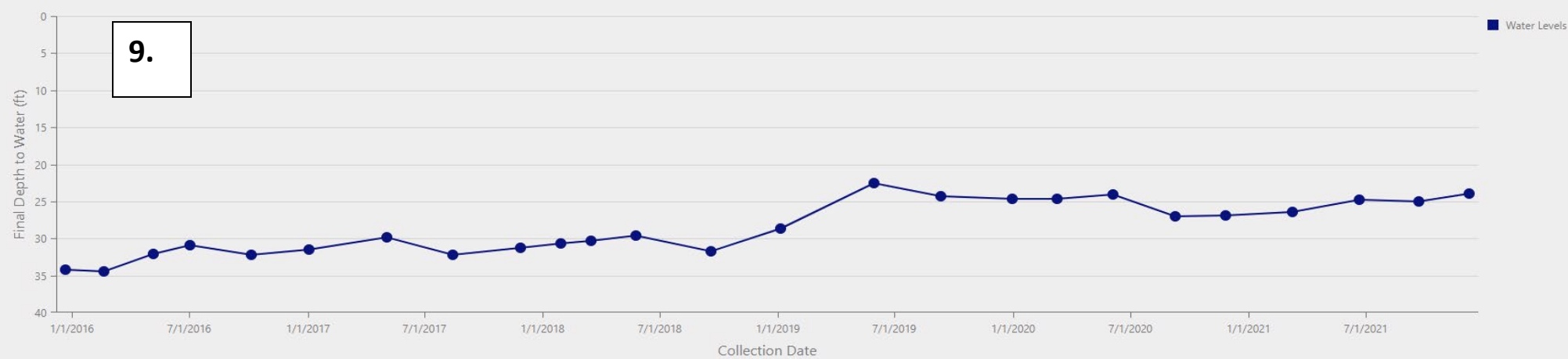
7.



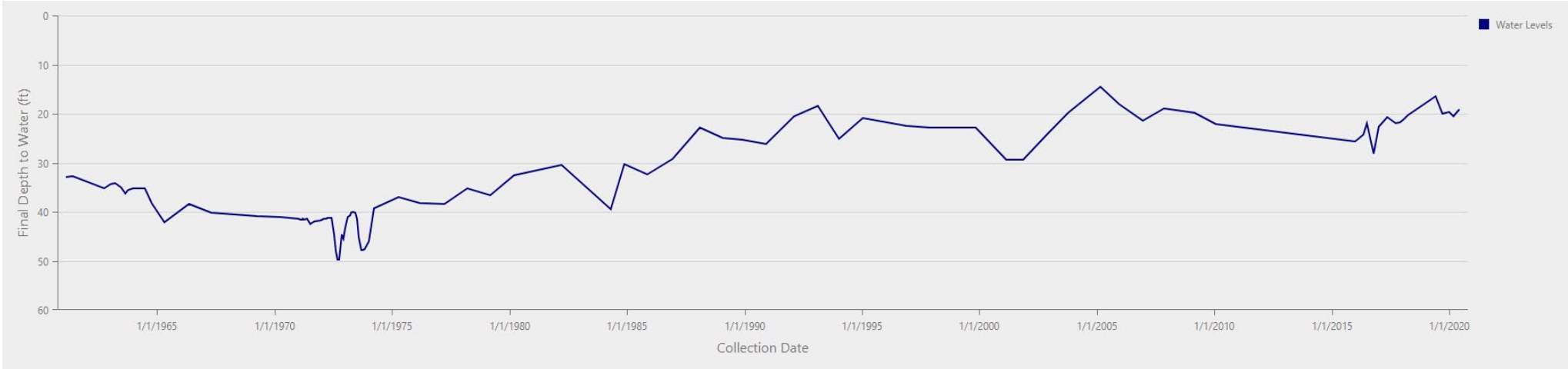
8.



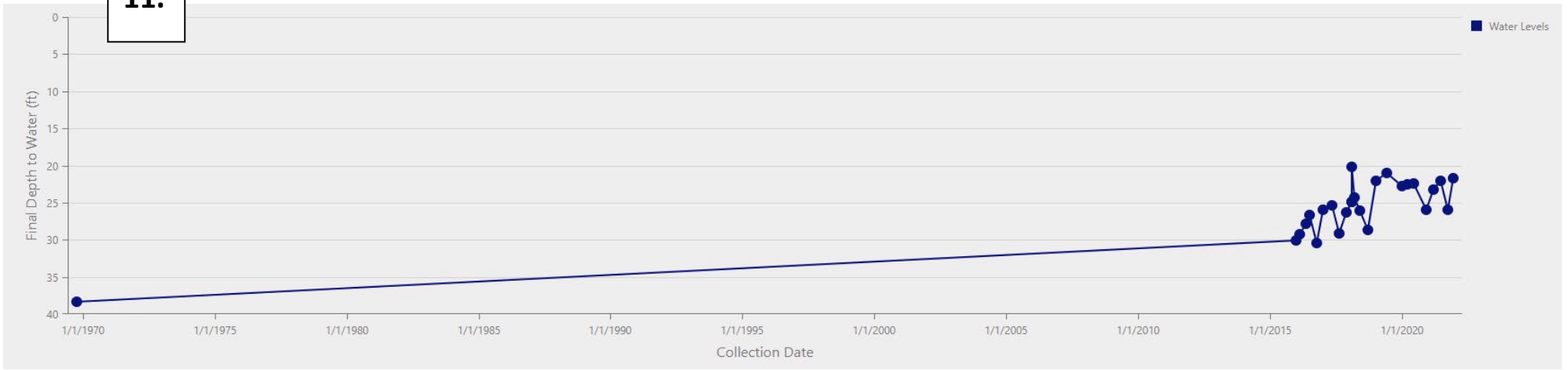
9.



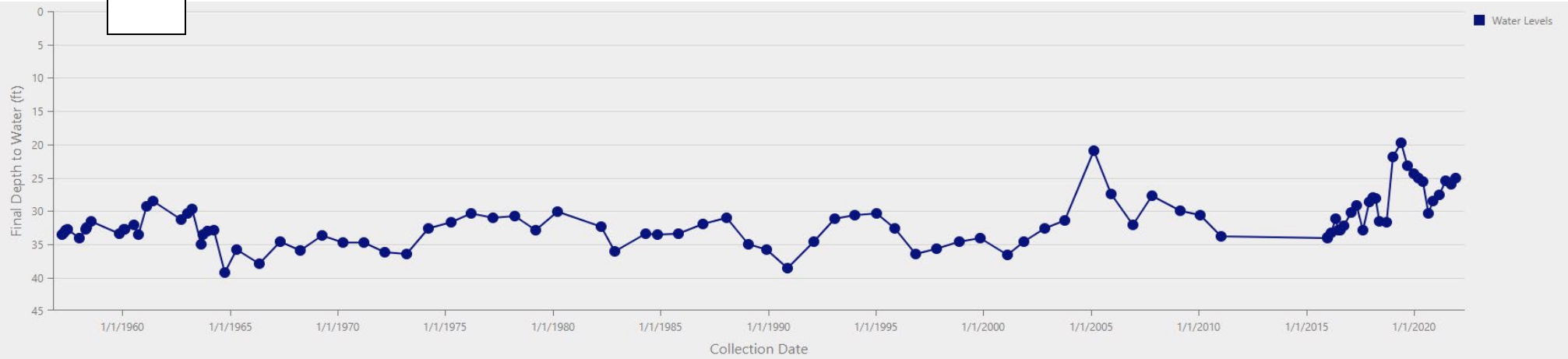
10.



11.



12.



13.

