

**Tri-County Winter Crops Meeting
Brazos County Expo Center**

**Alan M. Day
General Manager, BVGCD**

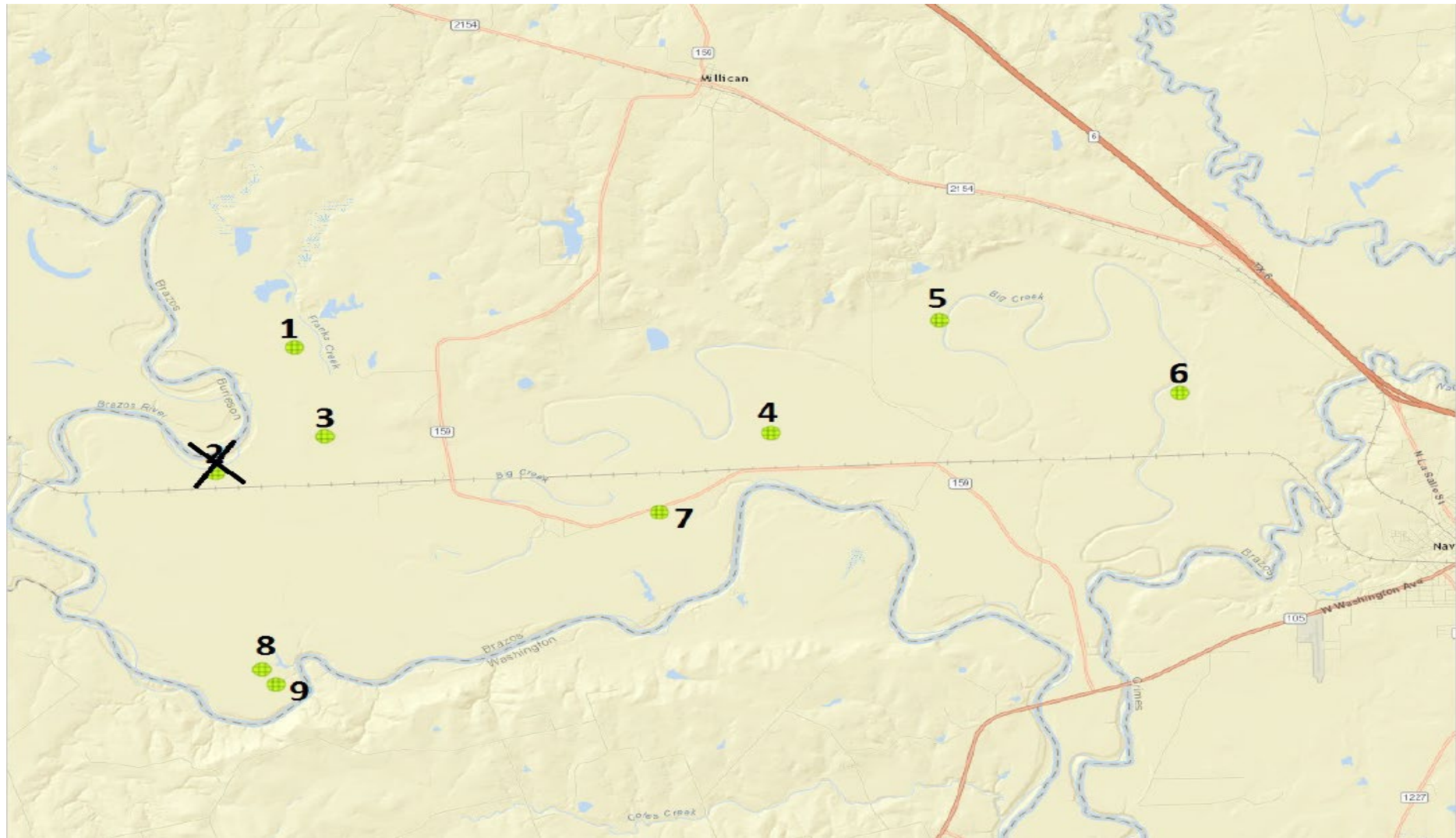
January 27, 2021



Brazos Valley
GROUNDWATER CONSERVATION DISTRICT

Two Sets of Data

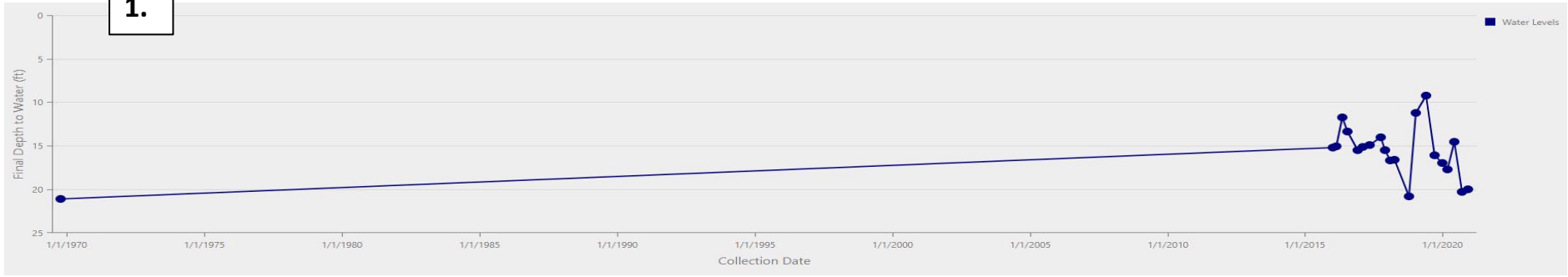
- **Southern Brazos (Allen Farm)**
- **Robertson & Northern Brazos**



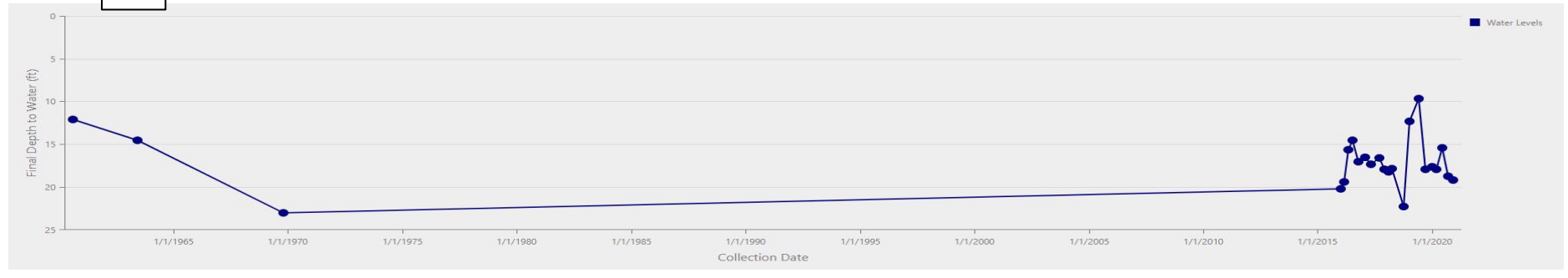
Water Level Measurements (Water Level Below Land Surface)

Well Name	2021	2020	2019	2018	2017	2012
1. Jerry Moore	20	17.01	11.19	16.65	15.14	33.2
3. Terrell Farm #4	19.17	17.66	12.31	18.27	16.53	
4. Terrell Farm #13	22.12	19.27	10.10	16.16	16.91	27.2
5. Matt Moore	11.75	11		9.89	11.82	25.4
6. Rotello	10.84	8.87	2.18	4.67	4.72	
7. King Ranch	22.29	21.77	21.54	20.23	21.87	
8. Terrell Farm #11	35.77	34.21	31.73	35.75	33.11	45.6
9. Terrell Farm #15	33.1	31.00	29.09	33.10	30.33	

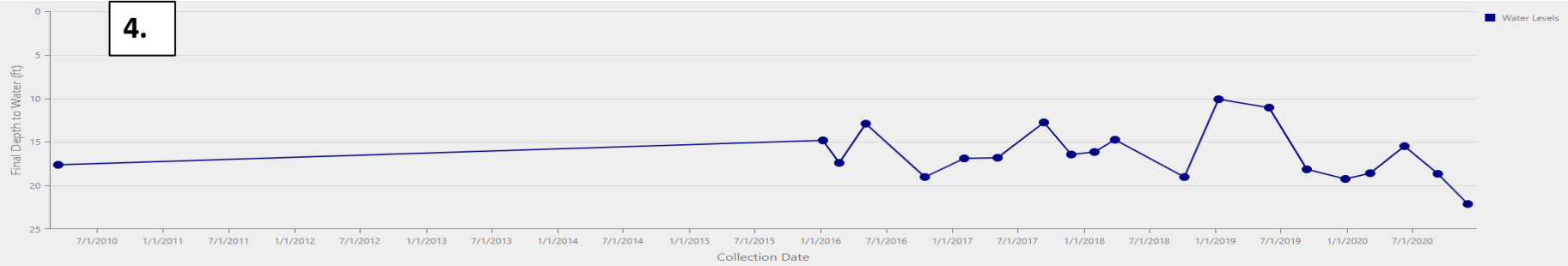
1.



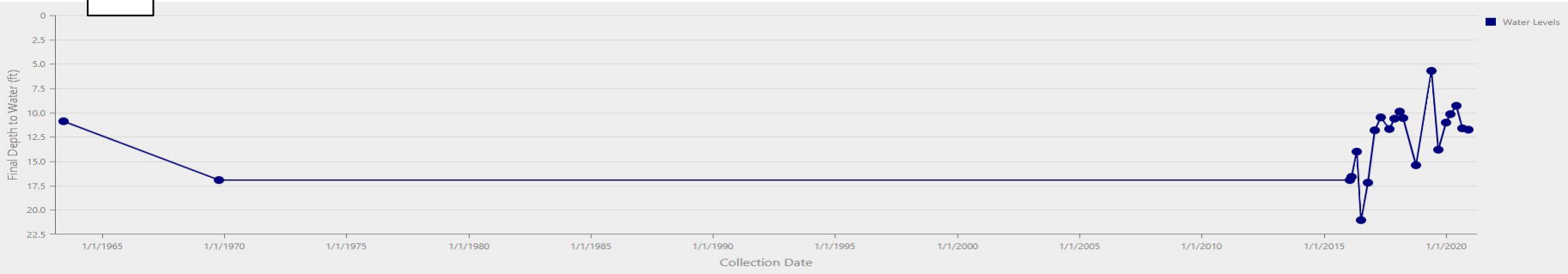
3.

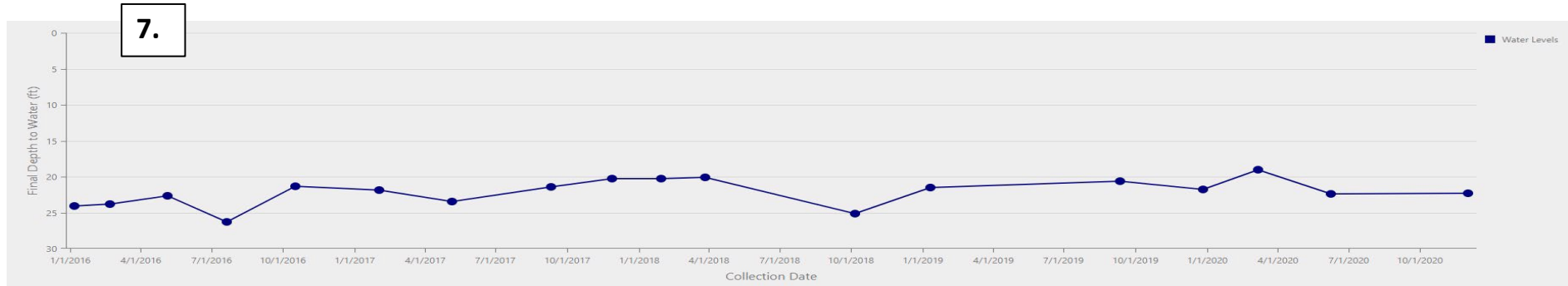
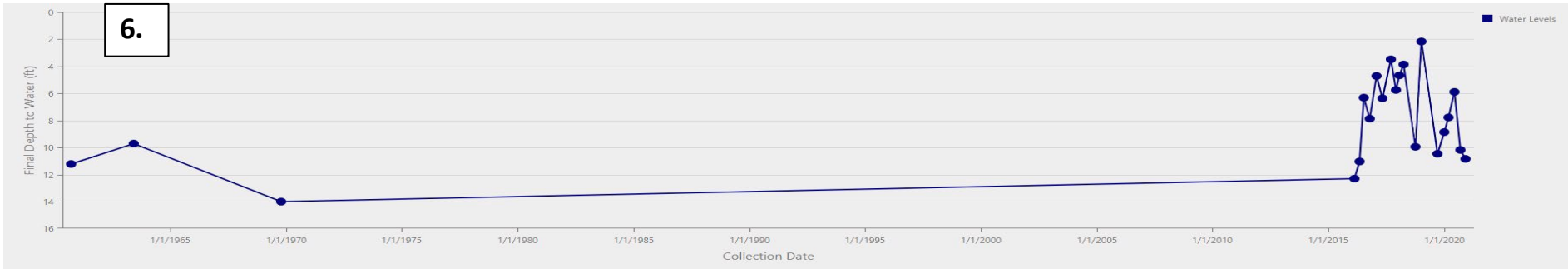


4.

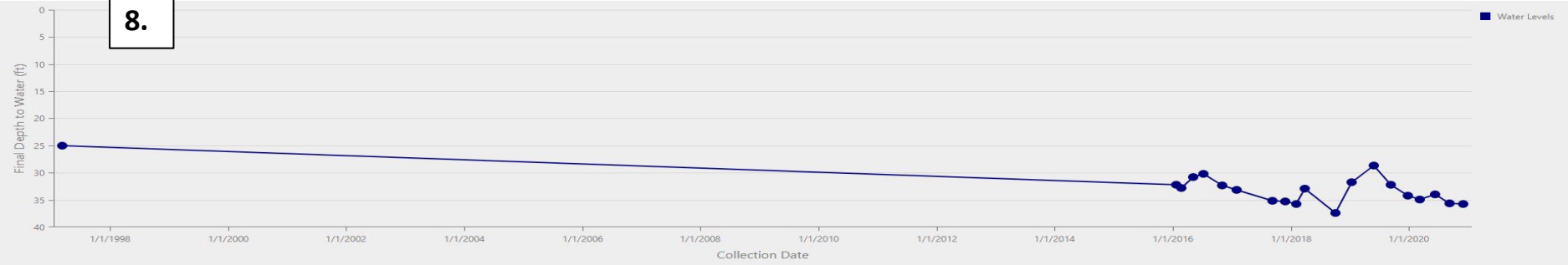


5.

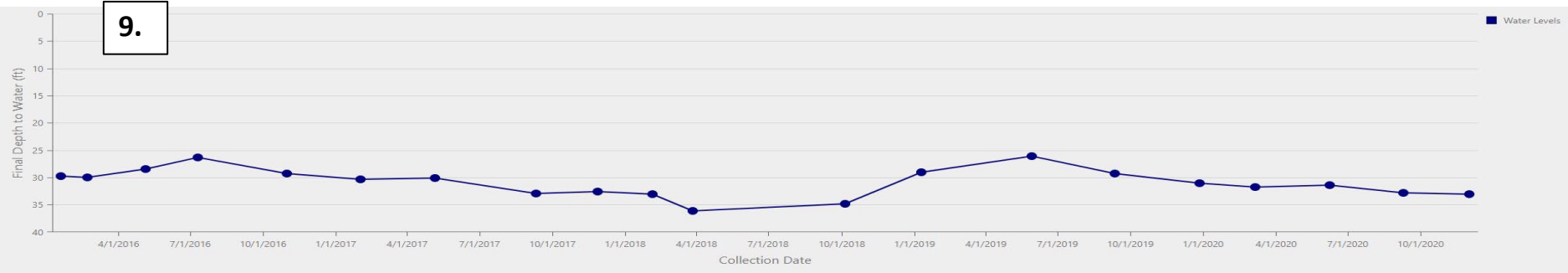


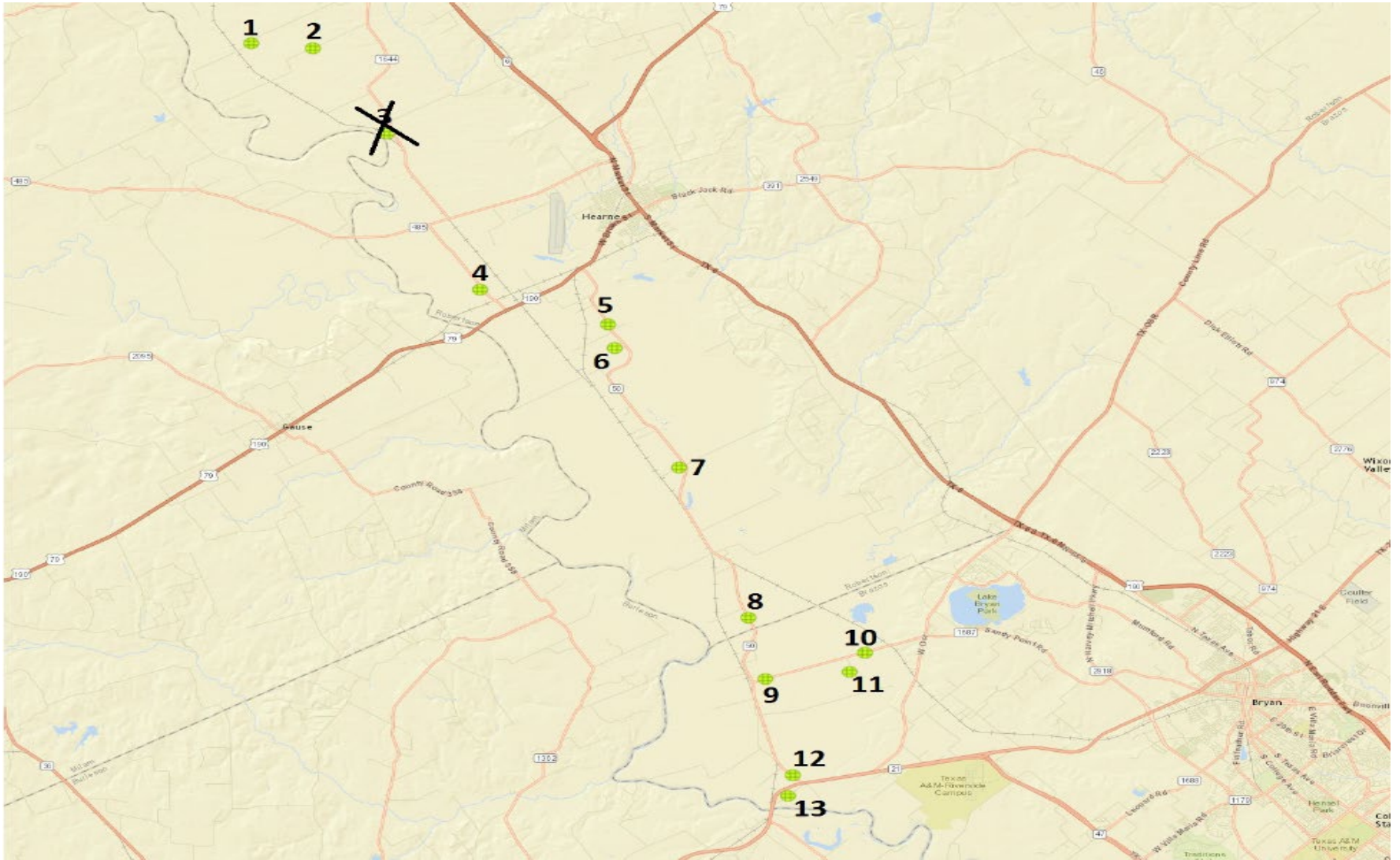


8.



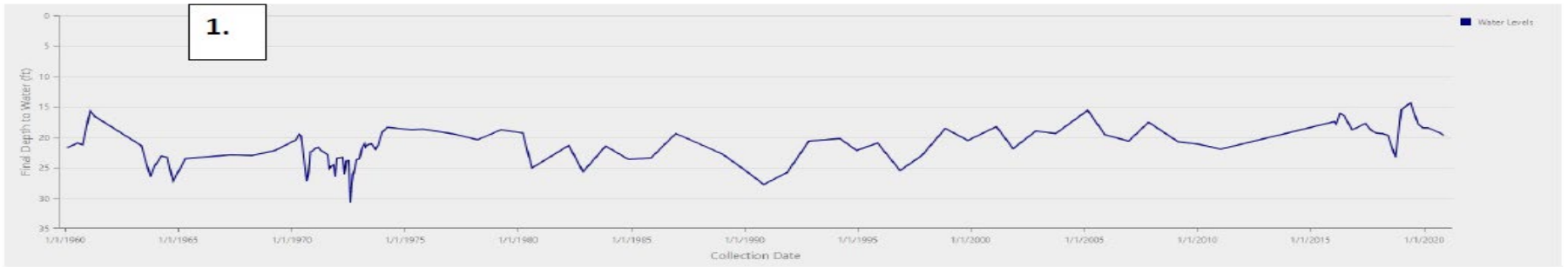
9.



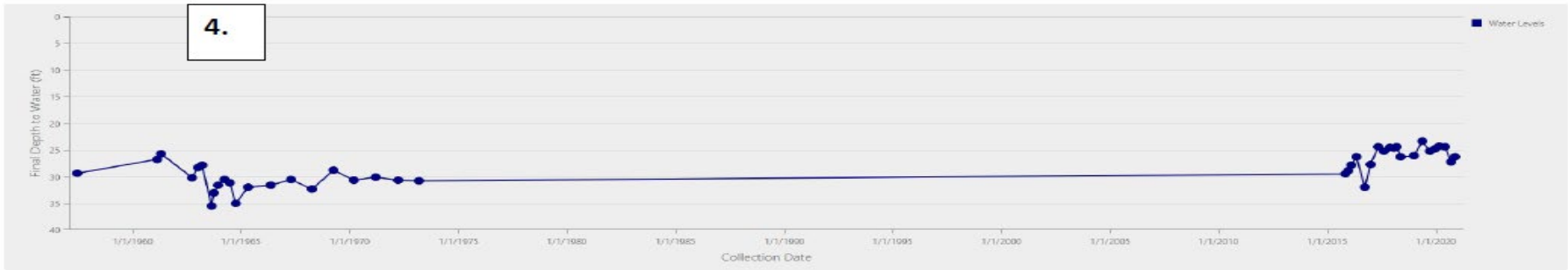


Water Level Measurements (Water Below Land Surface)

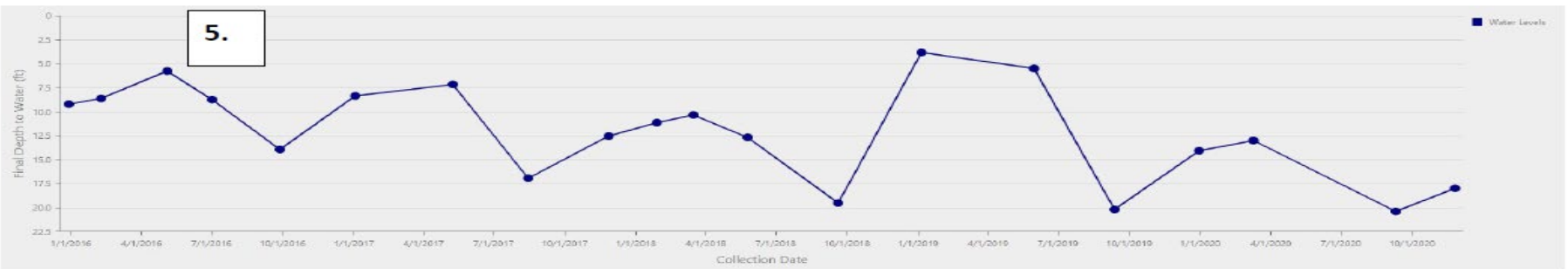
Well Name	2021	2020	2019	2018	2017	2012
1. John Charles Fazzino	19.69	18.43	15.49	19.43	18.34	24.4
2. Anderson-Wilcox Place	11.8	8.04		11.38	6.70	15.2
4. Hoelscher	26.29	24.79	26.03	24.65	27.68	33.2
5. Muse	18.01	14.08	3.88	11.14	8.36	
6. Lee Fazzino	15.85	11.27		9.55	7.07	23.2
7. Scamardo	24.82	21.16	21.41	22.38	25.2	38.2
8. Lee Fazzino- Open Hole	27.06	23.67	24.76	24.65	26.32	
9. Scarpinato Farms #1	26.9	24.65	28.69	30.73	31.51	34.6
10. Porterfield		19.72		21.01	22.59	
11. Scarpinato Farms #2	25.9	22.75	22.07	24.90	25.99	34.2
12. Varisco	28.5	24.37	21.90	28.02	30.21	39.2
13. Carrabba	38.39	34.77	35.76	38.79	37.47	



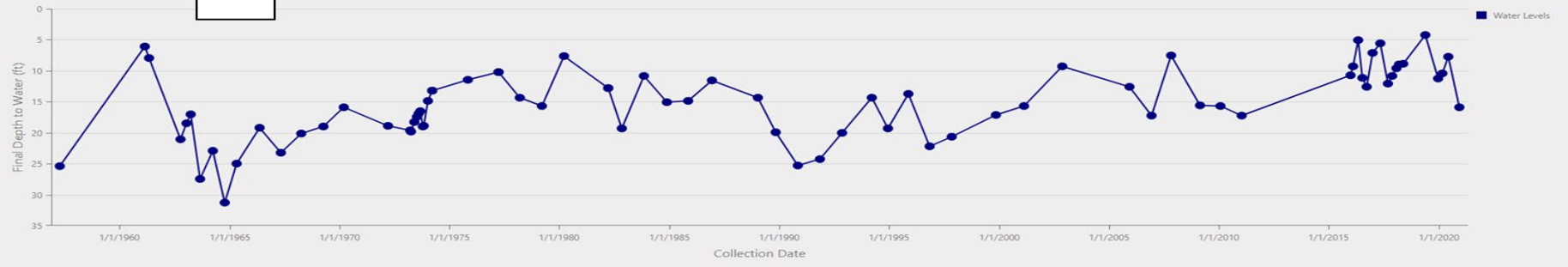
4.



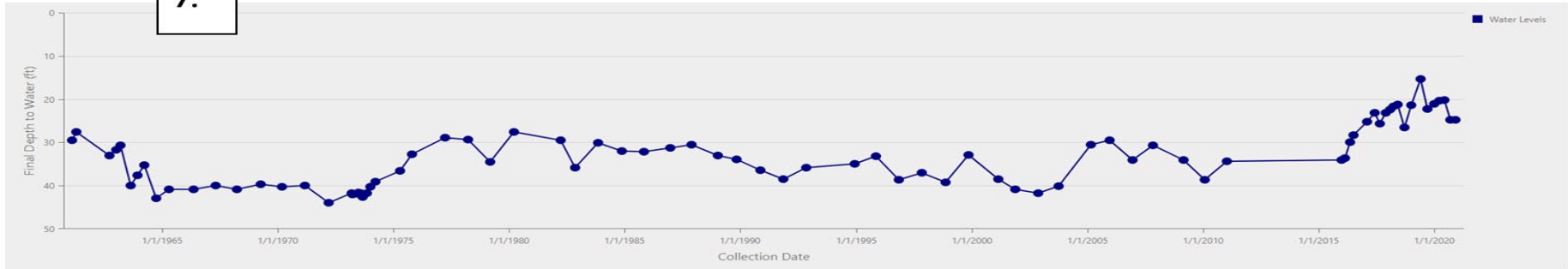
5.



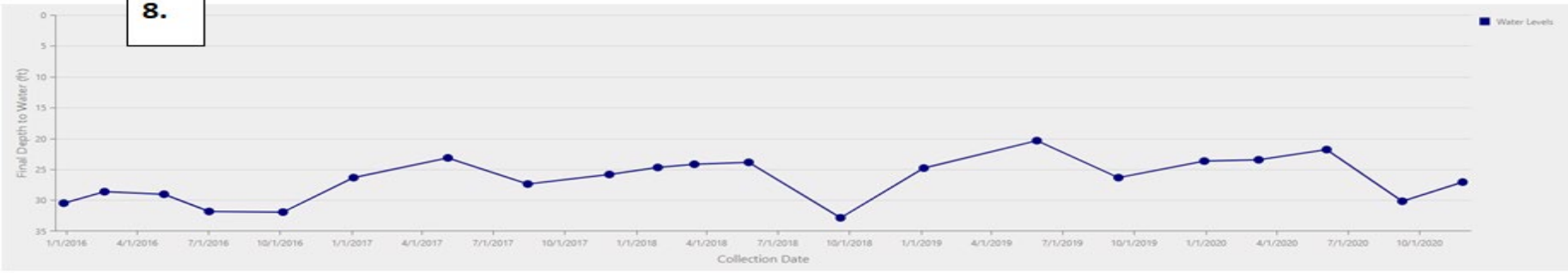
6.



7.

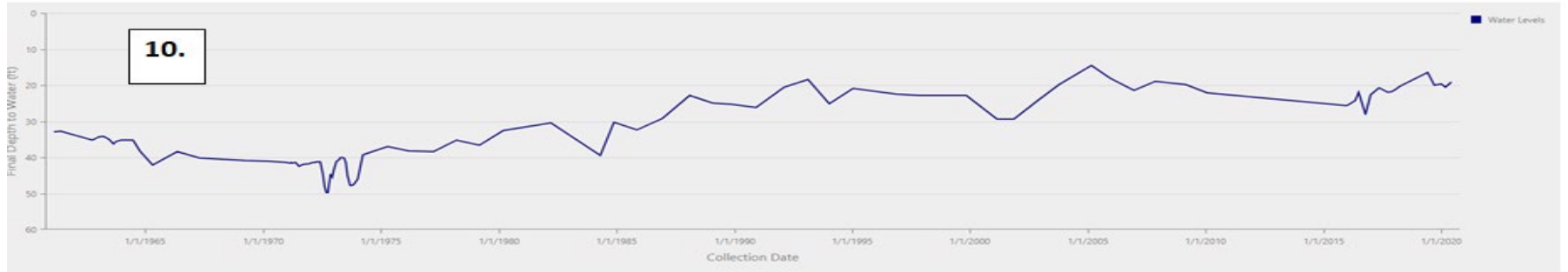


8.

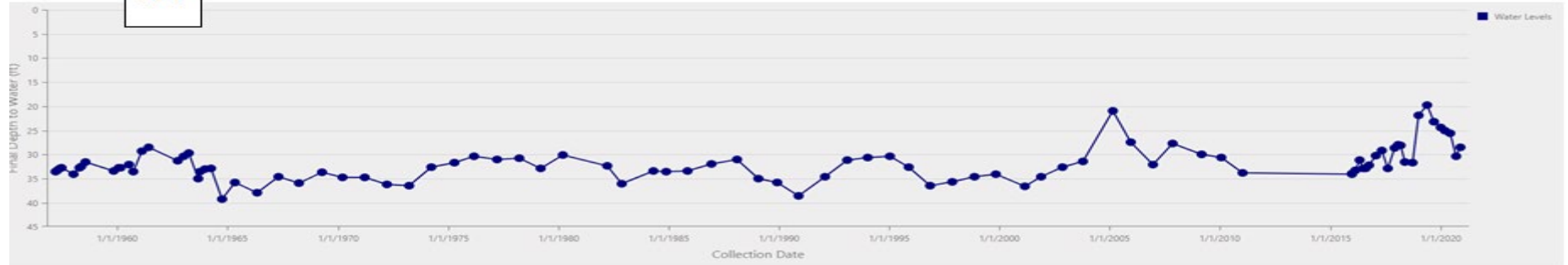


9.

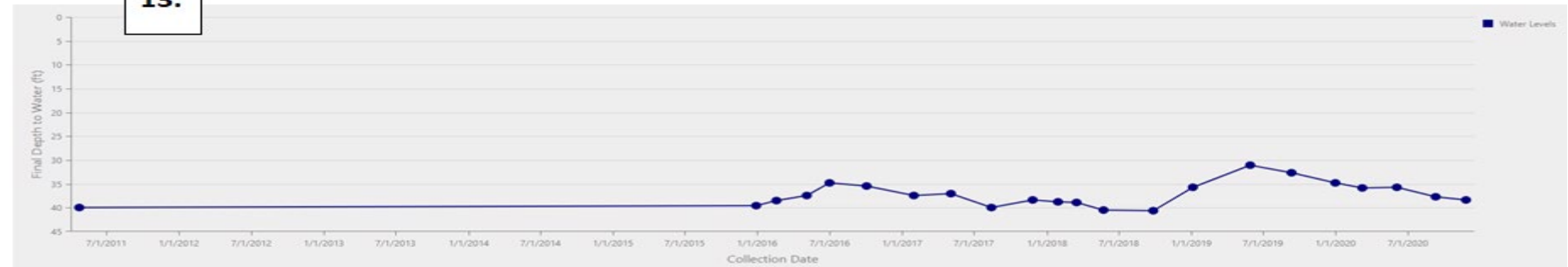




12.



13.



Observations for 2021 Irrigation Decisions

- Recharge will slowly occur due to recent rain/snow
- Know that the water levels in your BRAA wells are likely lower than last year
- Consider measuring your water level NOW to create a benchmark for 2022 comparison
- Contact Alan Day to get your water level measurement:

aday@brazosvalleygcd.org

979-279-9350 (o)

817-774-6412 (c)

Agricultural Irrigation Remote Control Access Grant Program – NEW SYSTEMS

- All NEW remote devices are eligible
- 50% or up to \$1000 cost share/device (one time payment)
- Open to all farming operations located in Brazos or Robertson counties
- Contact Alan Day to sign up:

aday@brazosvalleygcd.org

979-279-9350 (o)

817-774-6412 (c)

Agricultural Irrigation Remote Control Access Grant Program – EXISTING SYSTEMS

- All **EXISTING** remote devices are eligible
- \$300 remuneration/device (one time payment)
- Open to all farming operations located in Brazos or Robertson counties
- Contact Alan Day to sign up:

aday@brazosvalleygcd.org

979-279-9350 (o)

817-774-6412 (c)

Brazos Valley GCD Website

<https://brazosvalleygcd.org>



Brazos Valley
GROUNDWATER CONSERVATION DISTRICT