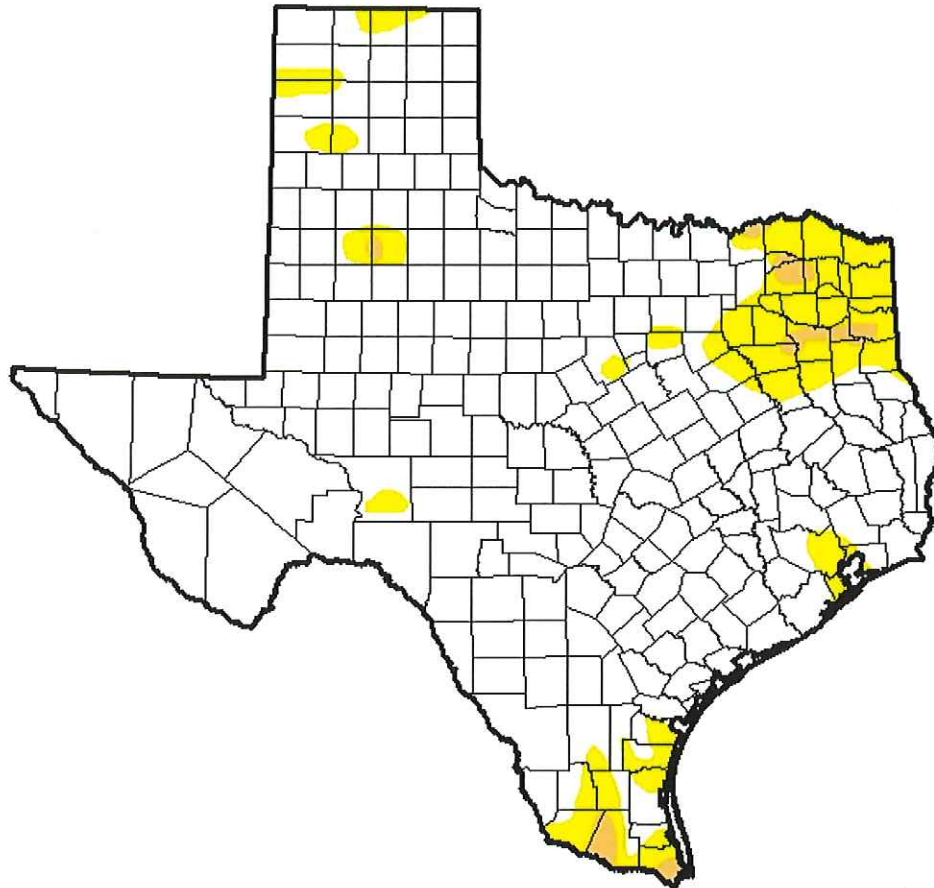


U.S. Drought Monitor Texas

October 4, 2016

(Released Thursday, Oct. 6, 2016)

Valid 8 a.m. EDT



Drought Conditions (Percent Area)

	None	D0-D4	D1-D4	D2-D4	D3-D4	D4
Current	88.04	11.96	1.41	0.00	0.00	0.00
Last Week 9/27/2016	94.83	5.17	0.62	0.00	0.00	0.00
3 Months Ago 7/5/2016	97.07	2.93	0.00	0.00	0.00	0.00
Start of Calendar Year 12/29/2015	95.48	4.52	0.00	0.00	0.00	0.00
Start of Water Year 9/27/2016	94.83	5.17	0.62	0.00	0.00	0.00
One Year Ago 10/6/2015	29.70	70.30	48.43	24.66	10.17	0.00

Intensity:

- D0 Abnormally Dry
- D1 Moderate Drought
- D2 Severe Drought
- D3 Extreme Drought
- D4 Exceptional Drought

The Drought Monitor focuses on broad-scale conditions. Local conditions may vary. See accompanying text summary for forecast statements.

Author:

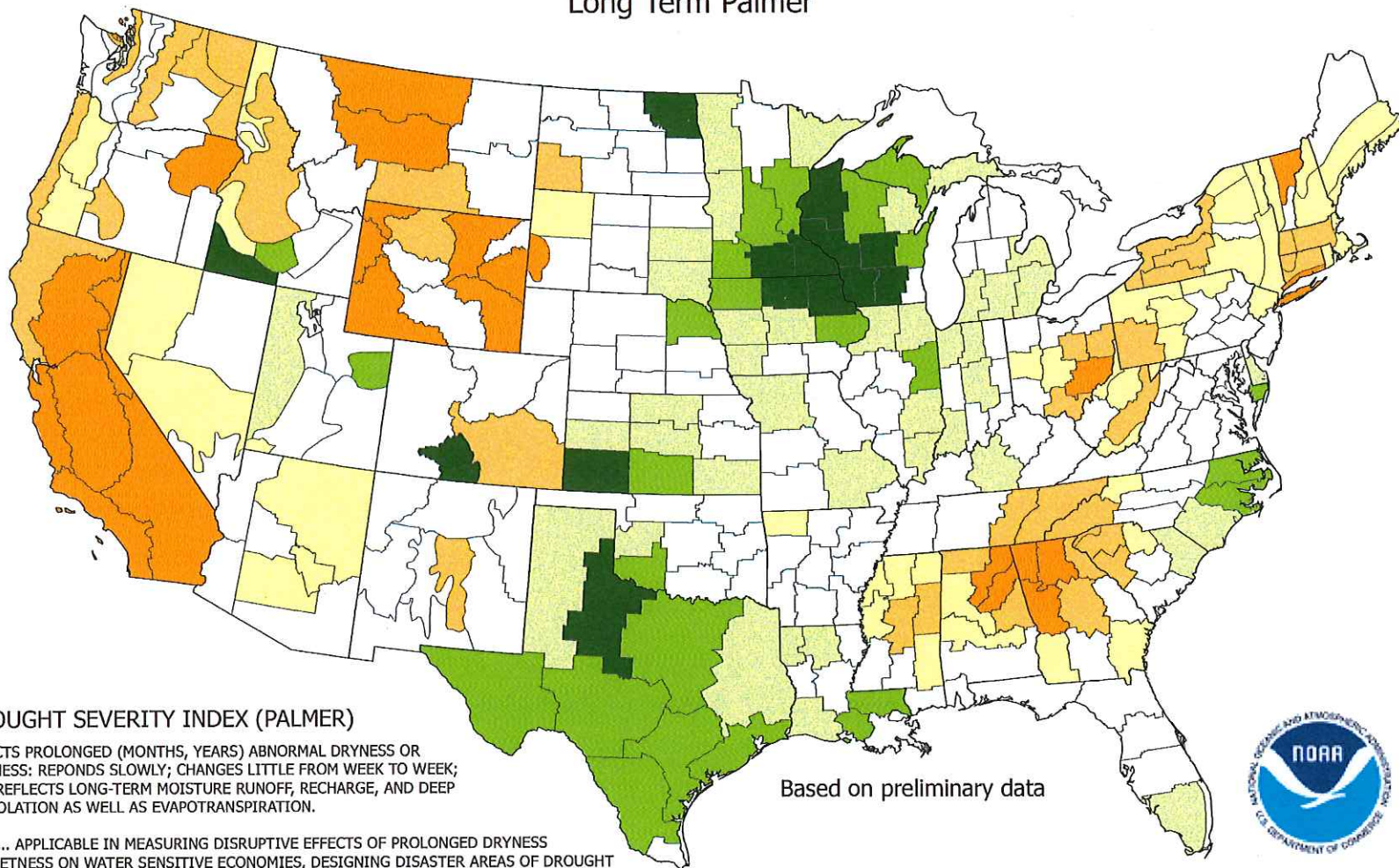
Brian Fuchs

National Drought Mitigation Center



<http://droughtmonitor.unl.edu/>

Drought Severity Index by Division
 Weekly Value for Period Ending Oct 01, 2016
 Long Term Palmer



DROUGHT SEVERITY INDEX (PALMER)

DEPICTS PROLONGED (MONTHS, YEARS) ABNORMAL DRYNESS OR WETNESS; REponds SLOWLY; CHANGES LITTLE FROM WEEK TO WEEK; AND REFLECTS LONG-TERM MOISTURE RUNOFF, RECHARGE, AND DEEP PERCOLATION AS WELL AS EVAPOTRANSPIRATION.

USES... APPLICABLE IN MEASURING DISRUPTIVE EFFECTS OF PROLONGED DRYNESS OR WETNESS ON WATER SENSITIVE ECONOMIES, DESIGNING DISASTER AREAS OF DROUGHT OR WETNESS; AND REFLECTING THE GENERAL LONG-TERM STATUS OF WATER SUPPLIES IN AQUIFERS, RESERVOIRS AND STREAMS.

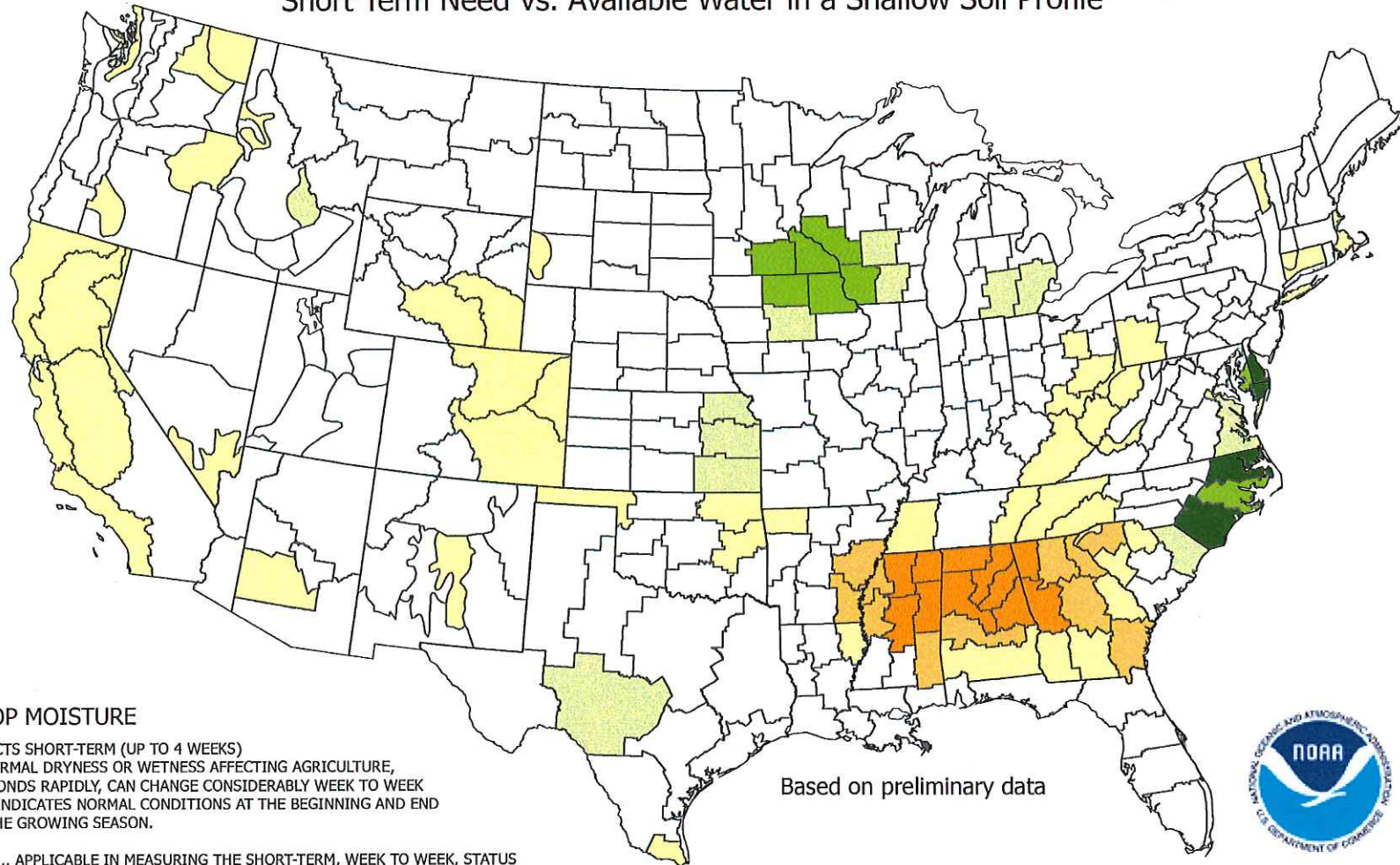
LIMITATIONS... IS NOT GENERALLY INDICATIVE OFFSHORT-TERM (FEW WEEKS) STATUS OF DROUGHT OR WETNESS SUCH AS FREQUENTLY AFFECTS CROPS AND FIELD OPERATIONS (THIS IS INDICATED BY THE CROP MOISTURE INDEX).

Based on preliminary data



- 4.0 or less (Extreme Drought)
- 3.0 to -3.9 (Severe Drought)
- 2.0 to -2.9 (Moderate Drought)
- 1.9 to +1.9 (Near Normal)
- +2.0 to +2.9 (Unusual Moist Spell)
- +3.0 to +3.9 (Very Moist Spell)
- +4.0 and above (Extremely Moist)

Crop Moisture Index by Division
 Weekly Value for Period Ending Oct 01, 2016
 Short Term Need vs. Available Water in a Shallow Soil Profile



Based on preliminary data



CROP MOISTURE

DEPICTS SHORT-TERM (UP TO 4 WEEKS) ABNORMAL DRYNESS OR WETNESS AFFECTING AGRICULTURE, RESPONDS RAPIDLY, CAN CHANGE CONSIDERABLY WEEK TO WEEK AND INDICATES NORMAL CONDITIONS AT THE BEGINNING AND END OF THE GROWING SEASON.

USES... APPLICABLE IN MEASURING THE SHORT-TERM, WEEK TO WEEK, STATUS OF DRYNESS OR WETNESS AFFECTING WARM SEASON CROPS AND FIELD OPERATIONS

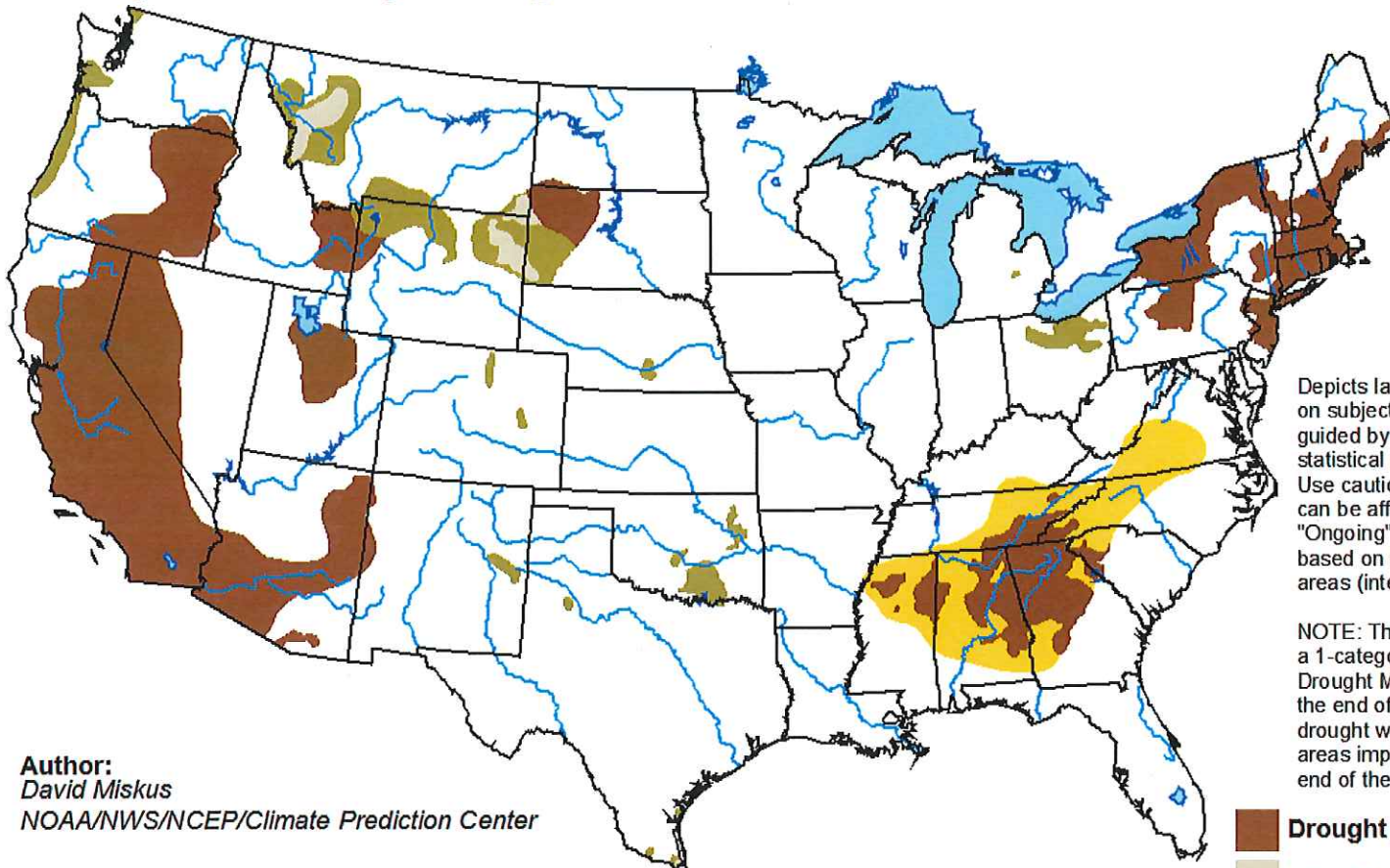
LIMITATIONS... MAY NOT BE APPLICABLE TO GERMINATING AND SHALLOW ROOTED CROPS WHICH ARE UNABLE TO EXTRACT THE DEEP OR SUBSOIL MOISTURE FROM A SHALLOW SOIL PROFILE, OR FOR COOL SEASON CROPS GROWING WHEN TEMPERATURES ARE AVERAGING BELOW ABOUT 55F. IT IS NOT GENERALLY INDICATIVE OF THE LONG-TERM (MONTHS, YEARS) DROUGHT OR WET SPELLS WHICH ARE DEPICTED BY THE DROUGHT SEVERITY INDEX.

- | | |
|---|---|
| -3.0 or less (Severly Dry) | +1.0 to +1.9 (Abnormally Moist) |
| -2.0 to -2.9 (Excessively Dry) | +2.0 to +3.0 (Wet) |
| -1.0 to -1.9 (Abnormally Dry) | 3.0 and above (Excessively Wet) |
| -0.9 to +0.9 (Slightly Dry/Favorably Moist) | |

U.S. Seasonal Drought Outlook Valid for September 15 - December 31, 2016

Drought Tendency During the Valid Period

Released September 15, 2016

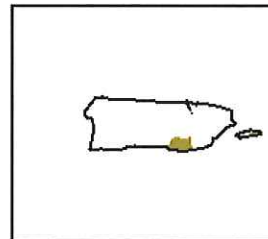
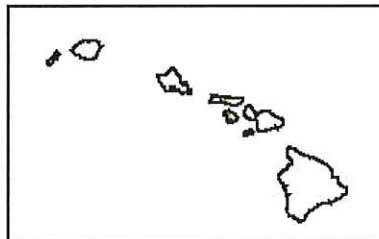
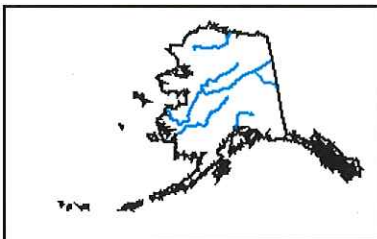


Depicts large-scale trends based on subjectively derived probabilities guided by short- and long-range statistical and dynamical forecasts. Use caution for applications that can be affected by short lived events. "Ongoing" drought areas are based on the U.S. Drought Monitor areas (intensities of D1 to D4).

NOTE: The tan areas imply at least a 1-category improvement in the Drought Monitor intensity levels by the end of the period, although drought will remain. The green areas imply drought removal by the end of the period (D0 or none).

Author:
David Miskus
NOAA/NWS/NCEP/Climate Prediction Center

- Drought persists
- Drought remains but improves
- Drought removal likely
- Drought development likely



<http://go.usa.gov/3eZ73>