

Worksheet for Historic Use Permit Corrections

Ludwig Kapser Farm #2723

BVHU-0259, BVHU-0260, BVHU-0261, BVHU-0262, BVHU-0263, BVHU-0265

During the course of reconciling all of the Brazos River Alluvium permits to the amounts that were authorized by Board actions, Mr. Ludwig Kapser's Historic Use permits on his Farm #2723 were found to be incorrectly permitted.

I went through the entire permit folder which included:

- Original application indicating the quantity of water requested
- Number of acres watered by a particular well
- Maps showing the tracts being watered and acreage amounts
- Worksheets provided to the Board for permitting purposes
- Multiplying factor used to determine acre/feet per surface acre owned

The worksheet calculations presented to the Board contained several errors which correspondingly created permits that were in error. Following is a spreadsheet which details the errors and rightly calculates the permitted amounts for the six permits listed above.

It is the recommendation of the General Manager that the Board correct the Historic Use permits listed above to reflect an additional 28 acre feet of historic use water production.

Permit #	Name	Water Requested ac-ft	Acreage Irrigated	Rate ac-ft/acre	Currently Permitted Amount	Corrected Amount
BVHU-0259	Well #1	58	29.1	2	29.1	58.2
BVHU-0260	Well #2	58	29.1	2	29.1	58.2
BVHU-0261	Well #3	60	29.1	2	102	58.2
BVHU-0262	Well #4	102	51	2	110	102
BVHU-0263	Well #5	110	72.1	1.82	110	131.2
BVHU-0265	Well #7	106	54	1.97	106	106.4
				Total	486.2	514.2

Historic Use Permit
Issued By Direction of the Board of Directors of the
Brazos Valley Groundwater Conservation District

This **Historic Use Permit** is granted to **Ludwig Kapser** (Permittee) authorizing the Permittee to operate a water well known as **Well #1 – Farm #2723** ("Well") at the location specified below within the Brazos Valley Groundwater Conservation District (District) for the beneficial purpose of producing water for **Agricultural Irrigation** use. This permit is conditioned upon and subject to the Permittee complying with the Rules of the District ("Rules"), orders of the Board and the Management Plan of the District, as amended, and the laws, rules and regulations of the State of Texas, as amended, applicable to drilling, operating and maintaining water wells within the District. This permit confers only the right to use the permit under the provisions of the Rules and according to the terms of this permit. The permit terms may be modified or amended pursuant to the Rules.

The Permittee is authorized to operate the Well located at **N 30.793883° and W 96.597350°** to produce water from the **Brazos River Alluvium Aquifer** at a maximum capacity not to exceed **600 GPM** and a maximum annual production of **58.2** acre feet.

The Rules are incorporated herein in their entirety by reference, as if set forth herein verbatim. The Permittee shall comply with the Rules and each requirement thereof in operating, maintaining, repairing and altering the Well. The application pursuant to which this permit has been issued is incorporated into this permit, and this permit is granted on the basis of, and contingent upon, the accuracy of the information supplied in that application. A finding that false information has been supplied to the District in the permitting process for the Well is grounds for revocation of this permit.

The issuance of this permit does not grant to the Permittee the right to use any private property, or any public property, for the production or conveyance of water. Neither does this permit authorize the invasion of any personal rights nor the violation of any federal, state, or local laws, rules or regulations. Further, the District makes no representations and shall have no responsibility with respect to the availability or quality of water authorized to be produced under this permit.

This Historic Use Permit will remain in effect for the life of the well as long as water is being produced for the herein specified beneficial use, subject to the District's Rules, Management Plan, and State laws.

This permit is issued and effective on June 7, 2007.


**Brazos Valley
Groundwater Conservation District**

By: _____

Name: Alan M. Day

Title: General Manager

Date: _____



Brazos Valley Groundwater Conservation District

**This historic permit was corrected on March 12, 2015 as to the permitted amount of production and proper GPS coordinates. The permit corrections do not affect the historic integrity of the originally issued historic permit.*

Historic Use Permit
Issued By Direction of the Board of Directors of the
Brazos Valley Groundwater Conservation District

This **Historic Use Permit** is granted to **Ludwig Kapser** (Permittee) authorizing the Permittee to operate a water well known as **Well #2 – Farm #2723** ("Well") at the location specified below within the Brazos Valley Groundwater Conservation District (District) for the beneficial purpose of producing water for **Agricultural Irrigation** use. This permit is conditioned upon and subject to the Permittee complying with the Rules of the District ("Rules"), orders of the Board and the Management Plan of the District, as amended, and the laws, rules and regulations of the State of Texas, as amended, applicable to drilling, operating and maintaining water wells within the District. This permit confers only the right to use the permit under the provisions of the Rules and according to the terms of this permit. The permit terms may be modified or amended pursuant to the Rules.

The Permittee is authorized to operate the Well located at **N 30.792383° and W 96.596700°** to produce water from the **Brazos River Alluvium Aquifer** at a maximum capacity not to exceed **600 GPM** and a maximum annual production of **58.2** acre feet.

The Rules are incorporated herein in their entirety by reference, as if set forth herein verbatim. The Permittee shall comply with the Rules and each requirement thereof in operating, maintaining, repairing and altering the Well. The application pursuant to which this permit has been issued is incorporated into this permit, and this permit is granted on the basis of, and contingent upon, the accuracy of the information supplied in that application. A finding that false information has been supplied to the District in the permitting process for the Well is grounds for revocation of this permit.

The issuance of this permit does not grant to the Permittee the right to use any private property, or any public property, for the production or conveyance of water. Neither does this permit authorize the invasion of any personal rights nor the violation of any federal, state, or local laws, rules or regulations. Further, the District makes no representations and shall have no responsibility with respect to the availability or quality of water authorized to be produced under this permit.

This Historic Use Permit will remain in effect for the life of the well as long as water is being produced for the herein specified beneficial use, subject to the District's Rules, Management Plan, and State laws.

This permit is issued and effective on June 7, 2007.


Brazos Valley
Groundwater Conservation District

By: _____

Name: Alan M. Day

Title: General Manager

Date: _____



Permit No. BV-HU-0260

Brazos Valley Groundwater Conservation District

**This historic permit was corrected on March 12, 2015 as to the permitted amount of production and proper GPS coordinates. The permit corrections do not affect the historic integrity of the originally issued historic permit.*

Historic Use Permit
Issued By Direction of the Board of Directors of the
Brazos Valley Groundwater Conservation District

This **Historic Use Permit** is granted to **Ludwig Kapser** (Permittee) authorizing the Permittee to operate a water well known as **Well #3 – Farm #2723** ("Well") at the location specified below within the Brazos Valley Groundwater Conservation District (District) for the beneficial purpose of producing water for **Agricultural Irrigation** use. This permit is conditioned upon and subject to the Permittee complying with the Rules of the District ("Rules"), orders of the Board and the Management Plan of the District, as amended, and the laws, rules and regulations of the State of Texas, as amended, applicable to drilling, operating and maintaining water wells within the District. This permit confers only the right to use the permit under the provisions of the Rules and according to the terms of this permit. The permit terms may be modified or amended pursuant to the Rules.

The Permittee is authorized to operate the Well located at **N 30.789567° and W 96.601867°** to produce water from the **Brazos River Alluvium Aquifer** at a maximum capacity not to exceed **750 GPM** and a maximum annual production of **58.2** acre feet.

The Rules are incorporated herein in their entirety by reference, as if set forth herein verbatim. The Permittee shall comply with the Rules and each requirement thereof in operating, maintaining, repairing and altering the Well. The application pursuant to which this permit has been issued is incorporated into this permit, and this permit is granted on the basis of, and contingent upon, the accuracy of the information supplied in that application. A finding that false information has been supplied to the District in the permitting process for the Well is grounds for revocation of this permit.

The issuance of this permit does not grant to the Permittee the right to use any private property, or any public property, for the production or conveyance of water. Neither does this permit authorize the invasion of any personal rights nor the violation of any federal, state, or local laws, rules or regulations. Further, the District makes no representations and shall have no responsibility with respect to the availability or quality of water authorized to be produced under this permit.

This Historic Use Permit will remain in effect for the life of the well as long as water is being produced for the herein specified beneficial use, subject to the District's Rules, Management Plan, and State laws.

This permit is issued and effective on June 7, 2007.


Brazos Valley
Groundwater Conservation District

By: _____

Name: Alan M. Day

Title: General Manager

Date: _____



Brazos Valley Groundwater Conservation District

**This historic permit was corrected on March 12, 2015 as to the permitted amount of production and proper GPS coordinates. The permit corrections do not affect the historic integrity of the originally issued historic permit.*

Historic Use Permit
Issued By Direction of the Board of Directors of the
Brazos Valley Groundwater Conservation District

This **Historic Use Permit** is granted to **Ludwig Kapsler** (Permittee) authorizing the Permittee to operate a water well known as **Well #4 – Farm #2723** ("Well") at the location specified below within the Brazos Valley Groundwater Conservation District (District) for the beneficial purpose of producing water for **Agricultural Irrigation** use. This permit is conditioned upon and subject to the Permittee complying with the Rules of the District ("Rules"), orders of the Board and the Management Plan of the District, as amended, and the laws, rules and regulations of the State of Texas, as amended, applicable to drilling, operating and maintaining water wells within the District. This permit confers only the right to use the permit under the provisions of the Rules and according to the terms of this permit. The permit terms may be modified or amended pursuant to the Rules.

The Permittee is authorized to operate the Well located at **N 30.789650° and W 96.609633°** to produce water from the **Brazos River Alluvium Aquifer** at a maximum capacity not to exceed **800 GPM** and a maximum annual production of **102** acre feet.

The Rules are incorporated herein in their entirety by reference, as if set forth herein verbatim. The Permittee shall comply with the Rules and each requirement thereof in operating, maintaining, repairing and altering the Well. The application pursuant to which this permit has been issued is incorporated into this permit, and this permit is granted on the basis of, and contingent upon, the accuracy of the information supplied in that application. A finding that false information has been supplied to the District in the permitting process for the Well is grounds for revocation of this permit.

The issuance of this permit does not grant to the Permittee the right to use any private property, or any public property, for the production or conveyance of water. Neither does this permit authorize the invasion of any personal rights nor the violation of any federal, state, or local laws, rules or regulations. Further, the District makes no representations and shall have no responsibility with respect to the availability or quality of water authorized to be produced under this permit.

This Historic Use Permit will remain in effect for the life of the well as long as water is being produced for the herein specified beneficial use, subject to the District's Rules, Management Plan, and State laws.

This permit is issued and effective on June 7, 2007.


**Brazos Valley
Groundwater Conservation District**

By: _____

Name: Alan M. Day

Title: General Manager

Date: _____



Brazos Valley Groundwater Conservation District

**This historic permit was corrected on March 12, 2015 as to the permitted amount of production and proper GPS coordinates. The permit corrections do not affect the historic integrity of the originally issued historic permit.*

Historic Use Permit
Issued By Direction of the Board of Directors of the
Brazos Valley Groundwater Conservation District

This **Historic Use Permit** is granted to **Ludwig Kapsler** (Permittee) authorizing the Permittee to operate a water well known as **Well #5 – Farm #2723** ("Well") at the location specified below within the Brazos Valley Groundwater Conservation District (District) for the beneficial purpose of producing water for **Agricultural Irrigation** use. This permit is conditioned upon and subject to the Permittee complying with the Rules of the District ("Rules"), orders of the Board and the Management Plan of the District, as amended, and the laws, rules and regulations of the State of Texas, as amended, applicable to drilling, operating and maintaining water wells within the District. This permit confers only the right to use the permit under the provisions of the Rules and according to the terms of this permit. The permit terms may be modified or amended pursuant to the Rules.

The Permittee is authorized to operate the Well located at **N 30.783700° and W 96.613750°** to produce water from the **Brazos River Alluvium Aquifer** at a maximum capacity not to exceed **800 GPM** and a maximum annual production of **131.2** acre feet.

The Rules are incorporated herein in their entirety by reference, as if set forth herein verbatim. The Permittee shall comply with the Rules and each requirement thereof in operating, maintaining, repairing and altering the Well. The application pursuant to which this permit has been issued is incorporated into this permit, and this permit is granted on the basis of, and contingent upon, the accuracy of the information supplied in that application. A finding that false information has been supplied to the District in the permitting process for the Well is grounds for revocation of this permit.

The issuance of this permit does not grant to the Permittee the right to use any private property, or any public property, for the production or conveyance of water. Neither does this permit authorize the invasion of any personal rights nor the violation of any federal, state, or local laws, rules or regulations. Further, the District makes no representations and shall have no responsibility with respect to the availability or quality of water authorized to be produced under this permit.

This Historic Use Permit will remain in effect for the life of the well as long as water is being produced for the herein specified beneficial use, subject to the District's Rules, Management Plan, and State laws.

This permit is issued and effective on June 7, 2007.


Brazos Valley
Groundwater Conservation District

By: _____

Name: Alan M. Day

Title: General Manager

Date: _____



Permit No. BV-HU-0263

Brazos Valley Groundwater Conservation District

**This historic permit was corrected on March 12, 2015 as to the permitted amount of production and proper GPS coordinates. The permit corrections do not affect the historic integrity of the originally issued historic permit.*

Historic Use Permit
Issued By Direction of the Board of Directors of the
Brazos Valley Groundwater Conservation District

This **Historic Use Permit** is granted to **Ludwig Kapsler** (Permittee) authorizing the Permittee to operate a water well known as **Well #7 – Farm #2723** ("Well") at the location specified below within the Brazos Valley Groundwater Conservation District (District) for the beneficial purpose of producing water for **Agricultural Irrigation** use. This permit is conditioned upon and subject to the Permittee complying with the Rules of the District ("Rules"), orders of the Board and the Management Plan of the District, as amended, and the laws, rules and regulations of the State of Texas, as amended, applicable to drilling, operating and maintaining water wells within the District. This permit confers only the right to use the permit under the provisions of the Rules and according to the terms of this permit. The permit terms may be modified or amended pursuant to the Rules.

The Permittee is authorized to operate the Well located at **N 30.784283° and W 96.617400°** to produce water from the **Brazos River Alluvium Aquifer** at a maximum capacity not to exceed **700 GPM** and a maximum annual production of **106.4** acre feet.

The Rules are incorporated herein in their entirety by reference, as if set forth herein verbatim. The Permittee shall comply with the Rules and each requirement thereof in operating, maintaining, repairing and altering the Well. The application pursuant to which this permit has been issued is incorporated into this permit, and this permit is granted on the basis of, and contingent upon, the accuracy of the information supplied in that application. A finding that false information has been supplied to the District in the permitting process for the Well is grounds for revocation of this permit.

The issuance of this permit does not grant to the Permittee the right to use any private property, or any public property, for the production or conveyance of water. Neither does this permit authorize the invasion of any personal rights nor the violation of any federal, state, or local laws, rules or regulations. Further, the District makes no representations and shall have no responsibility with respect to the availability or quality of water authorized to be produced under this permit.

This Historic Use Permit will remain in effect for the life of the well as long as water is being produced for the herein specified beneficial use, subject to the District's Rules, Management Plan, and State laws.

This permit is issued and effective on June 7, 2007.


Brazos Valley
Groundwater Conservation District

By: _____

Name: Alan M. Day

Title: General Manager

Date: _____



Brazos Valley Groundwater Conservation District

**This historic permit was corrected on March 12, 2015 as to the permitted amount of production and proper GPS coordinates. The permit corrections do not affect the historic integrity of the originally issued historic permit.*