

Worksheet for Operating Permit Amendment

Circle X Land & Cattle/Circle X Camp Cooley – BVDO-0039, BVDO-0026

Circle X Land & Cattle/Circle X Camp Cooley seeks an amendment to the above listed Operating permits for the purpose of:

- **Any beneficial use including but not limited to Agricultural Irrigation, livestock watering, farm use, residential, commercial and industrial uses**

Approved Permits

Well #1 (**BVDO-0039**) Synfuels #1: Located at: N 30.9047070° W 96.2731620° 0.94 miles NNE of the intersection of SH-6 and OSR in Robertson County.

Well #2 (**BVDO-0026**) No Mans Well #3: Located at: N 31.18741868° W 96.34846124° 1.47 miles NNW of the intersection of Holly Road and Varvel Road in Robertson County.

Current Beneficial Uses: BVDO-0039 **Industrial** – Water for O/G production

BVDO-0026 **Agricultural** – Water for Irrigation of forage crops

Aquifers of Origin: **Queen City** – BVDO-0039

Simsboro – BVDO-0026

Well Columns: **4" x 2"** – BVDO-0039

12" x 6" – BVDO-0026

Rates of Production: **50 gpm** – BVDO-0039

400 gpm – BVDO-0026

Max. Annual Production: **40 ac-ft/yr** – BVDO-0039

110 ac-ft/yr – BVDO-0026

All applications meet the specifications listed in BVGCD Rule 7.1 (c) regarding production-based acreage. The footprint of the wells lies entirely within the property controlled by the applicant.





- **The permit holder requests an amendment to each of the permits to include any beneficial use including but not limited to agricultural irrigation, livestock watering, farm use, residential, commercial and industrial uses.**
- **The permit holder is not requesting any additional water production**


Application is administratively complete. It is the recommendation by the General Manager to approve the amendments to the listed permits as described above.

Circle X Land & Cattle | BVDO-0039 | Synfuels | Queen City | 40 ac-ft/yr | 49.6' radius



February 27, 2025

-  Override 1
-  wells
-  Override 1
-  robertsonCadParcels



Esri, HERE, Garmin, (c) OpenStreetMap contributors, Maxar, Microsoft

Permit No. BVDO-0039

Operating Permit Issued By Direction of the Board of Directors of the Brazos Valley Groundwater Conservation District



This **Operating Permit** is granted to **Circle X Land & Cattle Co., Ltd.** (Permittee) authorizing the Permittee to operate a water well known as **Synfuels Well #1** ("Well") at the location specified below within the Brazos Valley Groundwater Conservation District (District) for the beneficial purpose of producing water for **Agricultural, Industrial and Commercial** uses. Permittee is authorized to operate the Well located at **N 30.760152° and W 96.450030°** to produce water from the **Queen City Aquifer** at an annual maximum capacity not to exceed **50 GPM** and a maximum annual production of **40 acre feet/year**.

Operating Permit Term:

- (a) An operating and drilling permit for a well or well site will automatically expire within three years from its issuance if the permitted well(s) has not been completed or is not significantly under development.
- (b) Unless specified otherwise by the Board or these Rules, operating permits are effective for five-year terms. At the end of each five-year term, the permit shall be renewed by the Board for an additional five-year term, upon submittal of a permit renewal application by the permit holder that provides adequate evidence of continued beneficial use for the permitted amount of water withdrawal. The District shall send notices to permit holders that contain the permit renewal applications, prior to permit expirations.
- (c) The District may amend or revoke an operating permit at any time if there is evidence of:
 - (1) the owner or operator of the well or well system has operated in violation of their permit, District Rules, or Chapter 36 of the Texas Water Code; or
 - (2) a change in the permit is required to prevent waste and achieve water conservation, minimize as far as practicable the drawdown of the water table or reduction of artesian pressure, lessen interference between wells, or control and prevent subsidence; or
 - (3) The permitted well(s) has not been completed, is not significantly under construction; or no significant progress is being made toward construction.





This permit is issued and effective as of August 7, 2008. This permit was reviewed and renewed on August 21, 2023. This permit was amended March 13, 2025, to include Agricultural and Commercial uses.

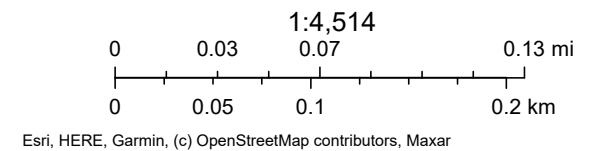
Special Provisions/Notes: None

Circle X Camp Cooley | BVDO-0026 | No Man's #3 | Simsboro | 110 ac-ft/yr | 136.4' radius



February 27, 2025

-  Override 1
-  wells
-  Override 1
-  robertsonCadParcels



Permit No. BVDO-0026

Operating Permit Issued By Direction of the Board of Directors of the Brazos Valley Groundwater Conservation District



This **Operating Permit** is granted to **Circle X Camp Cooley, Ltd.** (Permittee) authorizing the Permittee to operate a water well known, as **No Mans Well #3** ("Well"), at the location specified below within the Brazos Valley Groundwater Conservation District (District) for the beneficial purpose of producing water for **Agricultural, Industrial and Commercial** uses. Permittee is authorized to operate the Well located at **N 31.187383° and W 96.34845°** to produce water from the **Simsboro Aquifer** at an annual maximum capacity not to exceed **400 GPM** and a maximum annual production of **110 acre feet/year**.

Operating Permit Term:

- (a) An operating and drilling permit for a well or well site will automatically expire within three years from its issuance if the permitted well(s) has not been completed or is not significantly under development.
- (b) Unless specified otherwise by the Board or these Rules, operating permits are effective for five-year terms. At the end of each five-year term, the permit shall be renewed by the Board for an additional five-year term, upon submittal of a permit renewal application by the permit holder that provides adequate evidence of continued beneficial use for the permitted amount of water withdrawal. The District shall send notices to permit holders that contain the permit renewal applications, prior to permit expirations.
- (c) The District may amend or revoke an operating permit at any time if there is evidence of:
 - (1) the owner or operator of the well or well system has operated in violation of their permit, District Rules, or Chapter 36 of the Texas Water Code; or
 - (2) a change in the permit is required to prevent waste and achieve water conservation, minimize as far as practicable the drawdown of the water table or reduction of artesian pressure, lessen interference between wells, or control and prevent subsidence; or
 - (3) The permitted well(s) has not been completed, is not significantly under construction; or no significant progress is being made toward construction.

This permit is issued and effective as of May 3, 2007. This permit was reviewed and renewed on June 18, 2013. This permit was amended March 13, 2025 to include Industrial and Commercial uses.

Special Provisions/Notes: None