

APPENDIX "B"
BVGCD AFFIDAVIT FORM

AFFIDAVIT OF LEGAL RIGHT TO PRODUCE GROUNDWATER

(Entity Form)

BEFORE ME, the undersigned authority, on this day personally appeared Ty Rampy _____, who being duly sworn on his oath, says and deposes as follows:

"My name is Ty Rampy _____. I am the President (title) of Rampy Management LLC (name of entity) (hereinafter referred to as the "Applicant"). I have been authorized by Rampy Management LLC (name of entity) to give this affidavit. I am of sound mind, over eighteen (18) years of age, and have never been convicted of a felony or of a crime involving moral turpitude. My address is P.O. Box 5468 _____, Bryan _____, Texas 77805 _____. I have personal knowledge of the facts stated herein, and they are true and correct.

1. I am submitting to the Brazos Valley Groundwater Conservation District ("District") an application for a drilling and/or operating permit on behalf of the Applicant for a water well located at *See Attached _____.
2. Applicant has the legal authority to produce the groundwater associated with the land surface and the permit application for the well listed in #1 above, as required by District Rule 7.1(c).
3. Exhibit A, attached hereto, is the map that identifies the water rights to be legally controlled by the Applicant under District Rule 7.1(c) for the well listed in #1 above.
4. I have provided to the District documents that prove Applicant's right to own, control, or produce the groundwater rights associated with the permit application for the well listed in #1 above, as required by District Rule 7.1(c).
5. I have provided to the District documents, if any, that fully evidence all transfer(s) of Applicant's right to own, control, or produce the groundwater rights to another person/entity that are associated with the land surface and the permit application, as required by Rule 7. I(c). And I understand that I am required to provide such transfer documents as they occur in the future.
6. I understand that a permit may be amended or revoked if the groundwater rights or right to produce, related to a permit under Rule 7.1(c), are legally transferred to another person/entity.

FURTHER AFFIANT SAYETH NOT."

Signed _____

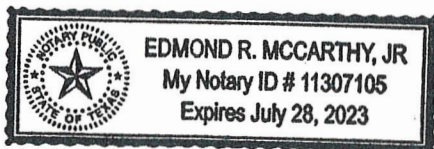
Ty Rampy
Ty Rampy, President, Rampy Management LLC,
General Partner of High Timber Resources, L.P.,
Authorized representative of Applicant

SWORN AND SUBSCRIBED to before me on this the 2nd day of April, 2023.

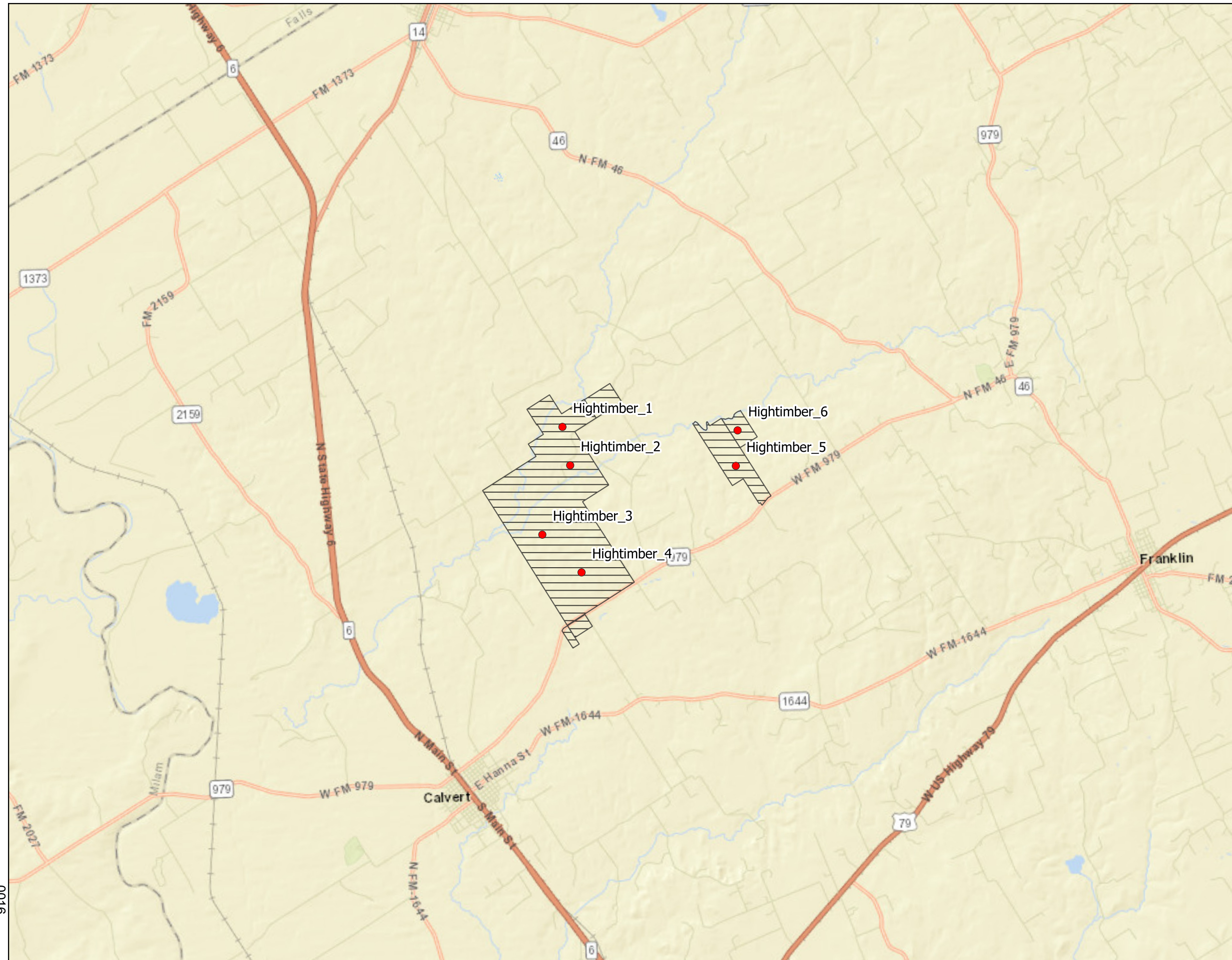
(Notary Seal)

Edmond R. McCarthy, Jr.
Notary Public in and for the State of Texas

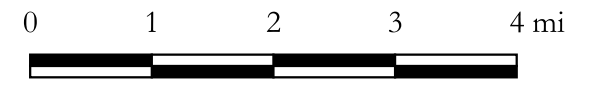
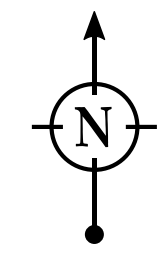
My Commission Expires: 7-28-23



Well Locations		
Well	Latitude	Longitude
Hightimber_1	31.064429° N	-96.644738° W
Hightimber_2	31.055200° N	-96.642940° W
Hightimber_3	31.038877° N	-96.651306° W
Hightimber_4	31.029549° N	-96.640775° W
Hightimber_5	31.053744° N	-96.597003° W
Hightimber_6	31.062202° N	-96.596186° W



- Hightimber Proposed Wells
- ▨ Hightimber Property Boundaries



Scale 1:100,000

Exhibit 1: Location Map



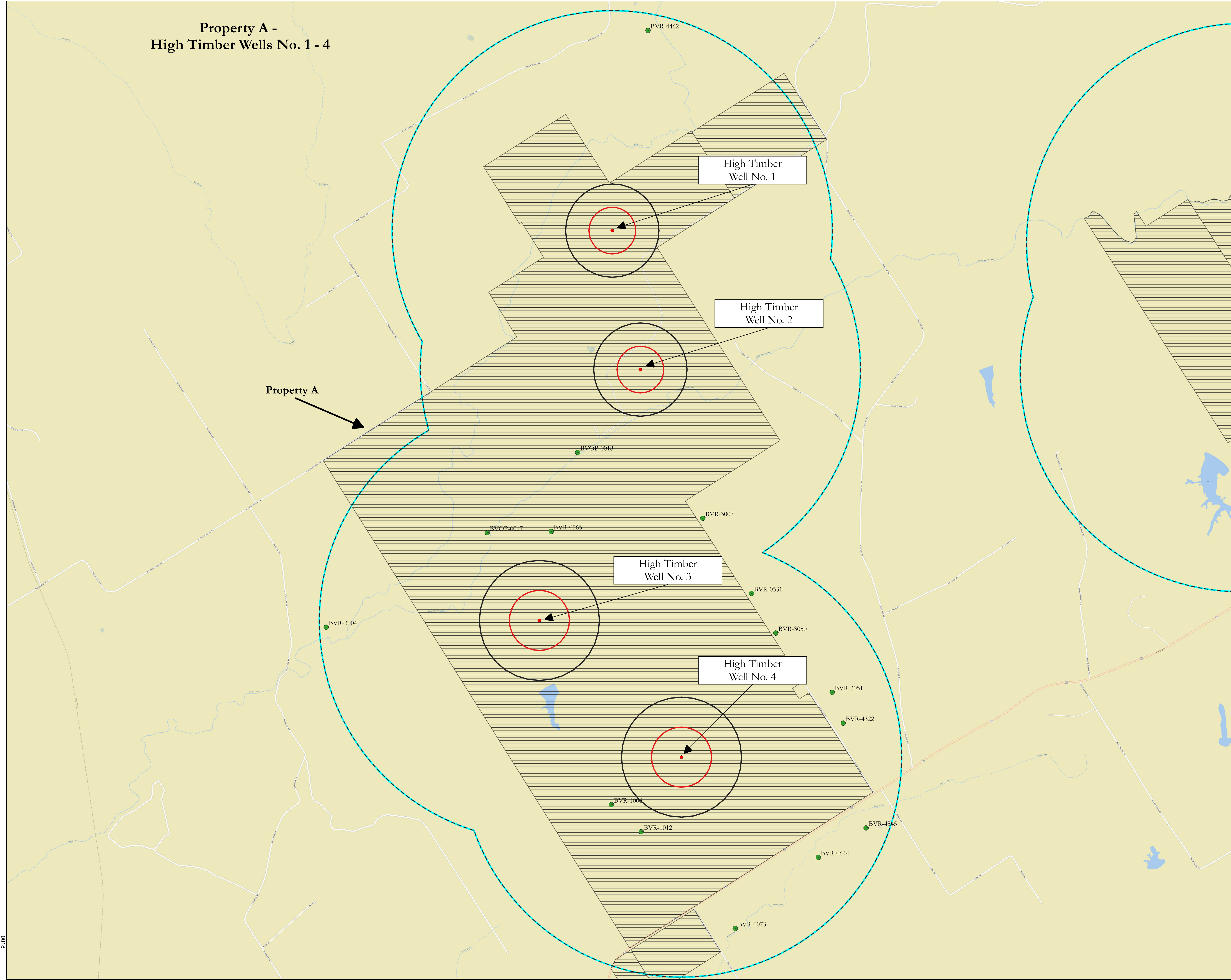
0016

Exhibit No. 1

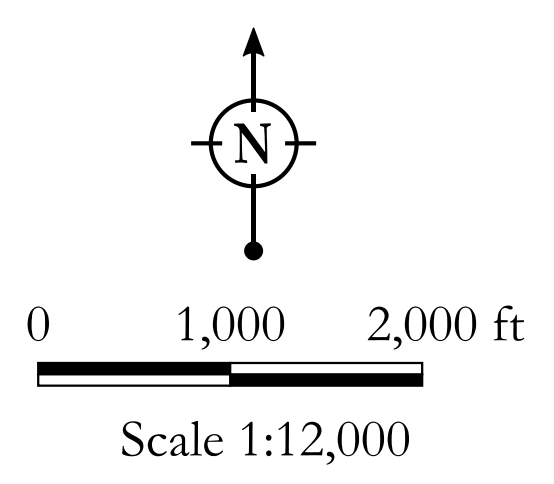
Figure No. 2 – Map depicting the Locations of HTR Well Nos. 1, 2, 3 & 4

**Property A -
High Timber Wells No. 1 - 4**

- Hightimber Proposed Well
- - Red Buffer indicates property boundary spacing requirement
- - Black Buffer indicates Simsboro well spacing requirement
- BVGCD Registered Simsboro Well
- 1 Mile Buffer
- ▨ Hightimber Property Boundary



**All Proposed Wells to be Completed in the Simsboro Aquifer*



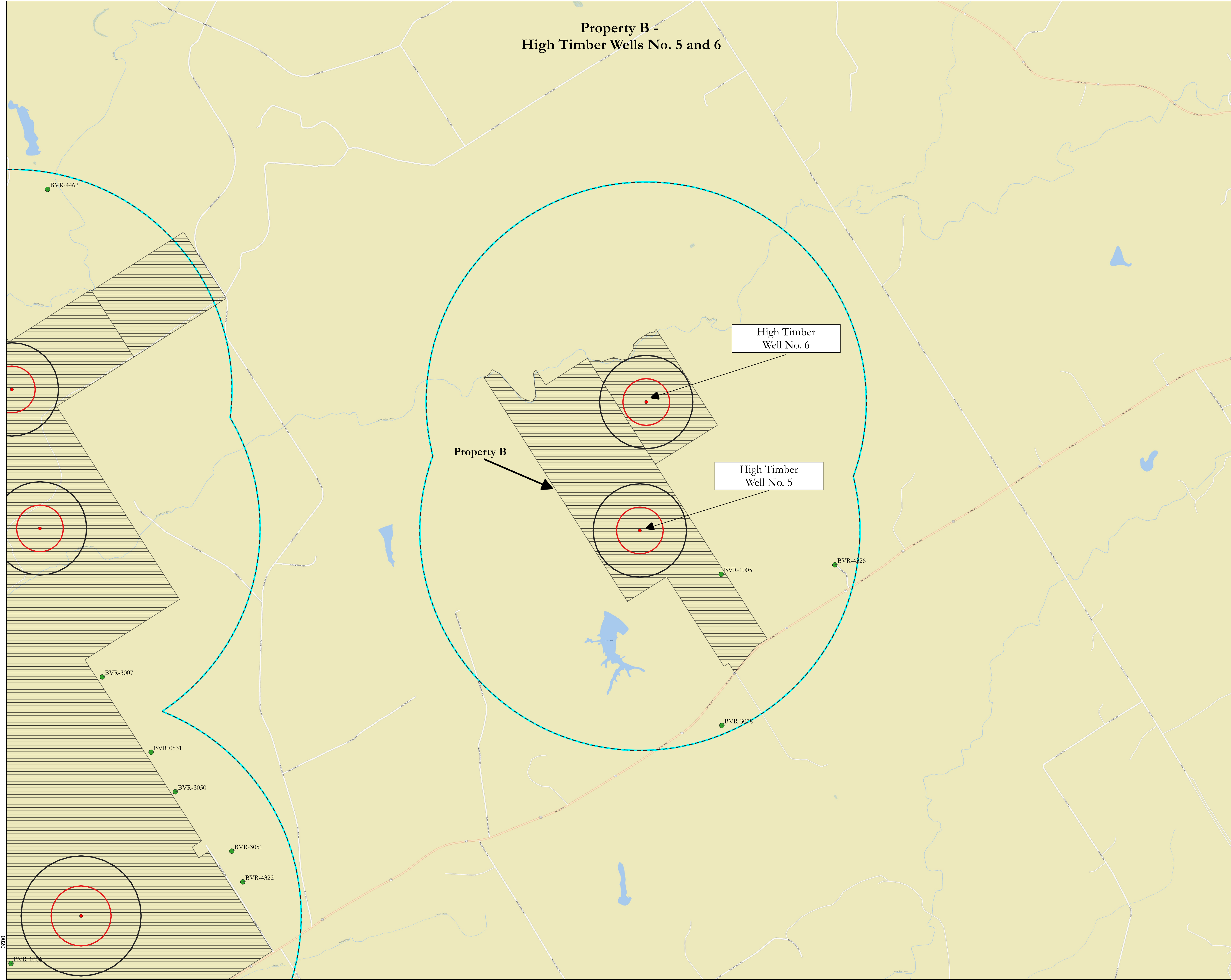
**Figure 2:
BVGCD Wells
Within 1 Mile**

Exhibit No. 2

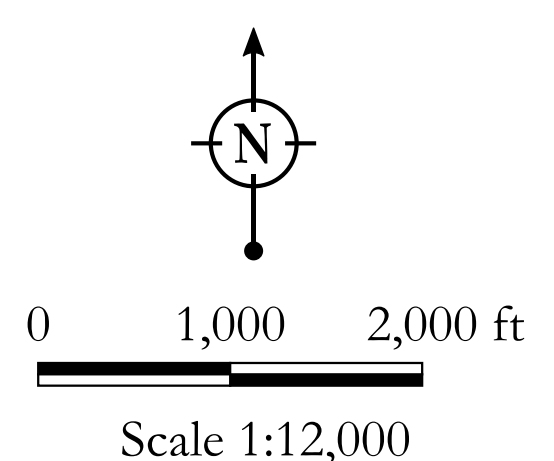
Figure No. 2-A – Map depicting the Locations of HTR Well Nos. 5 & 6

**Property B -
High Timber Wells No. 5 and 6**

- Hightimber Proposed Well
- - Red Buffer indicates property boundary spacing requirement
- - Black Buffer indicates Simsboro well spacing requirement
- BVGCD Registered Simsboro Well
- 1 Mile Buffer
- ▨ Hightimber Property Boundary



**All Proposed Wells to be Completed in the Simsboro Aquifer*



**Figure 2-A:
BVGCD Wells
Within 1 Mile**