

Worksheet for Drilling/Operating Permits

Corpora Farms – Wells 1-13

Corpora Farms seeks Drilling/Operating permits for the purpose of:

- **Agricultural Use** – Irrigation of field crops, livestock watering, farming operations
- **Industrial Use**
- **Commercial Use**
- **Municipal Use**
- **Public Water Supply**

Proposed Well 1 (BVDO-0341):

Located at: N 30.967123° W 96.681905° 0.42 miles E of the intersection of Wildcat Bridge Road and FM 1644 in Robertson County.

Proposed Well 2 (BVDO-0342):

Located at: N 30.930936° W 96.703854° 0.97 miles WNW of the intersection of Barton Farm Road and FM 1644 in Robertson County.

Proposed Well 3 (BVDO-0343):

Located at: N 30.931603° W 96.720836° 2.36 miles SW of the intersection of FM 1644 and New Magnolia Church Road in Robertson County.

Proposed Well 4 (BVDO-0344):

Located at: N 30.934607° W 96.709457° 1.37 miles WNW of the intersection of Barton Farm Road and FM 1644 in Robertson County.

Proposed Well 5 (BVDO-0345):

Located at: N 30.939189° W 96.647752° 0.71 miles NW of the intersection of Red Hill Road and Providence Road in Robertson County.

Proposed Well 6 (BVDO-0346):

Located at: N 30.928505° W 96.667226° 1.65 miles W of the intersection of Red Hill Road and Providence Road in Robertson County.

Proposed Well 7 (BVDO-0347):

Located at: N 30.941075° W 96.664942° 1.23 miles WNW of the intersection of Red Hill Road and Providence Road in Robertson County.

Proposed Well 8 BVDO-0348):

Located at: N 30.862142° W 96.648896° 1.10 miles SSW of the intersection of John Reistino Road and FM 485 in Robertson County.

Proposed Well 9 (BVDO-0349):

Located at: N 30.866236° W 96.641341° 0.83 miles SSE of the intersection of John Reistino Road and FM 485 in Robertson County.

Proposed Well 10 (BVDO-0350):

Located at: N 30.828601° W 96.637179° 0.47 miles SSE of the intersection of FM 1644 and US-79 in Robertson County.

Proposed Well 11 (BVDO-0351):

Located at: N 30.830612° W 96.633565° 0.50 miles SSE of the intersection of FM 1644 and US-79 in Robertson County.

Proposed Well 12 (BVDO-0352):

Located at: N 30.784337° W 96.560379° 1.29 miles NE of the intersection of Watts Lane and FM 50 in Robertson County.

Proposed Well 13 (BVDO-0353):

Located at: N 30.784810° W 96.554918° 1.56 miles NNE of the intersection of Watts Lane and FM 50 in Robertson County.

Beneficial Uses: **Agricultural** – Irrigation of field crops, livestock watering, farm Operations
 Industrial
 Commercial
 Municipal
 Public Water Supply

Aquifer of Origin: **Simsboro** (all wells)

Acreage: **Approximately 127 acres – BVDO-0341**
 Approximately 413 acres – BVDO-0342, 0343, 0344
 Approximately 1,293 acres – BVDO-0345, 0346, 0347
 Approximately 483 acres – BVDO-0348, 0349
 Approximately 97 acres – BVDO-0350, 0351
 Approximately 100 acres – BVDO-0352, 0353

Well Column: **To Be Determined** (all wells)

Rate of Production:	Well 1	1,000 gpm
	Well 2	1,050 gpm
	Well 3	1,650 gpm
	Well 4	1,050 gpm
	Well 5	1,125 gpm
	Well 6	2,750 gpm
	Well 7	1,125 gpm
	Well 8	1,700 gpm
	Well 9	1,700 gpm
	Well 10	550 gpm
	Well 11	550 gpm
	Well 12	800 gpm
	Well 13	800 gpm

Max. Annual Production:	Well 1	1,290 acre feet/yr
	Well 2	1,370 acre feet/yr
	Well 3	2,093 acre feet/yr
	Well 4	1,370 acre feet/yr
	Well 5	1,449 acre feet/yr
	Well 6	3,542 acre feet/yr
	Well 7	1,449 acre feet/yr
	Well 8	2,174 acre feet/yr
	Well 9	2,174 acre feet/yr
	Well 10	885 acre feet/yr
	Well 11	885 acre feet/yr
	Well 12	1,288 acre feet/yr
	Well 13	1,288 acre feet/yr

This application meets all of the specifications listed in BVGCD Rule 7.1 (c) regarding production-based acreage. Below is the formula used to calculate and verify the applicant's compliance and was applied to each of the wells listed below:

Formula

acre feet/year x .62 = gpm on an average annual basis

Annual Average gpm x 1'/gpm for Simsboro wells = radius from the wellhead

radius x radius x 3.14 = square feet around the well

Square feet around well/43,560 = **contiguous acres to be assigned to the well.**

Well	Acre feet/year	Contiguous Acres Assigned
Well 1	1290	46.11
Well 2	1370	52.01
Well 3	2093	121.38
Well 4	1370	52.01
Well 5	1449	58.18
Well 6	3542	347.63
Well 7	1449	58.18
Well 8	2174	130.96
Well 9	2174	130.96
Well 10	885	21.70
Well 11	885	21.70
Well 12	1288	45.97
Well 13	1288	45.97

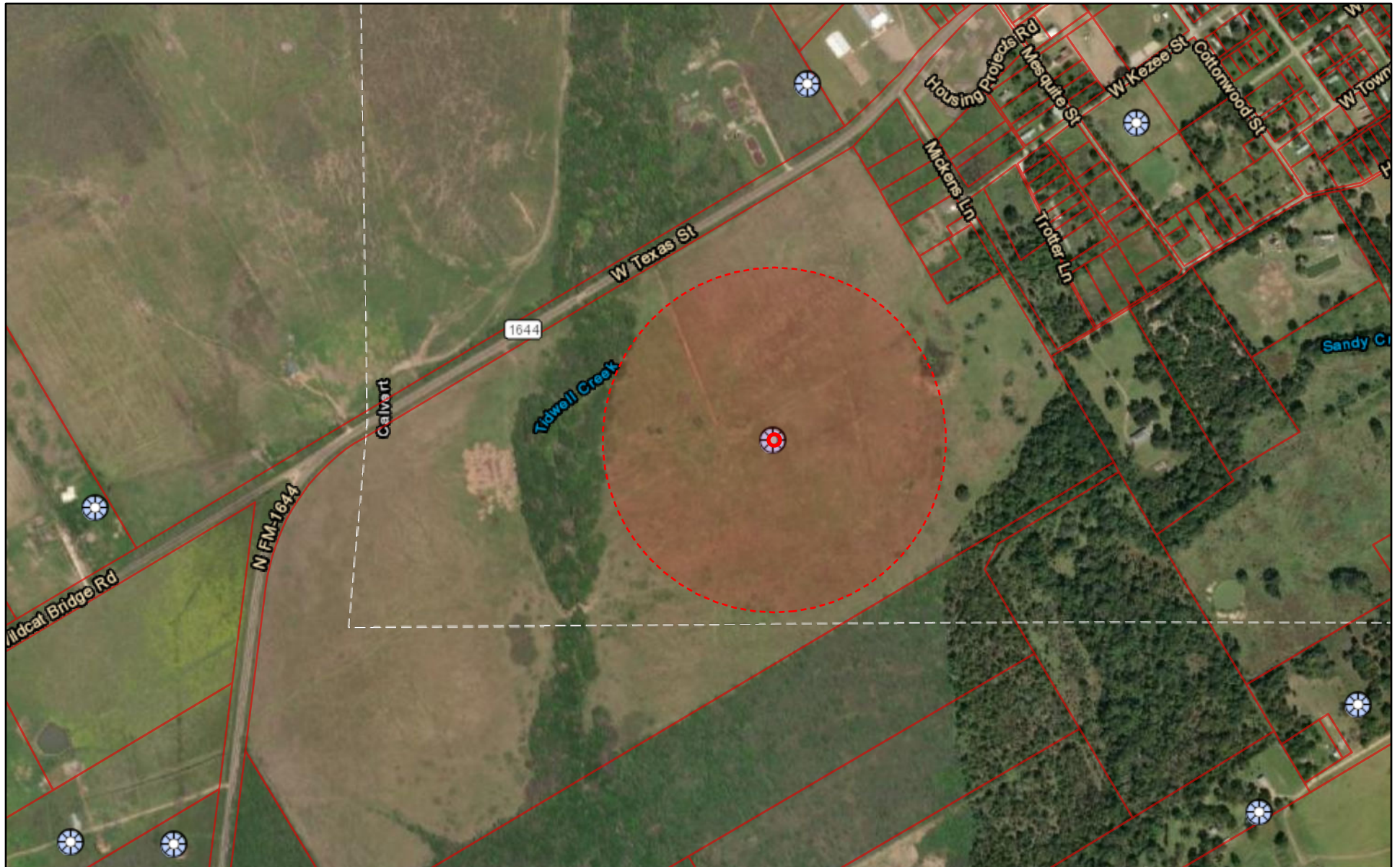
These are multi-use permits for Agricultural, Industrial, Commercial, Municipal, and Public Water Supply uses. Each well will be metered separately. The purpose of use from each well will be metered and reported separately.

The footprint of each of the wells lies entirely within the property controlled by the applicant.





This application is administratively complete.


It is the recommendation of the General Manager to approve the twelve (12) permits as presented.

Corpora Farms | BVDO-0341 | Well #1 | Simsboro | 1,290 ac-ft/yr | 799.80' radius



May 21, 2023

-  Override 1
-  BVGCDWells
-  Override 1
-  RobertsonCADParcels



Esri, HERE, iPC, Esri, HERE, Garmin, iPC, Maxar

Permit No. BVDO-0341



Operating Permit Issued By Direction of the Board of Directors of the Brazos Valley Groundwater Conservation District

This **Operating Permit** is granted to **Corpora Farms** (Permittee) authorizing the Permittee to operate a water well, known as **Well 1** ("Well"), at the location specified below, within the Brazos Valley Groundwater Conservation District (District), for the beneficial purpose of producing water for **Agricultural, Industrial, Commercial, Municipal, and Public Water Supply** uses. Permittee is authorized to operate the Well located at **N 30.967132° and W 96.681905°** to produce water from the **Simsboro Aquifer** at an annual maximum capacity not to exceed **1,000 GPM** and a maximum annual production of **1,290 acre feet/year**.

Operating Permit Term:

- (a) An operating and drilling permit for a well or well site will automatically expire within three years from its issuance if the permitted well(s) has not been completed or is not significantly under development.
- (b) Unless specified otherwise by the Board or these Rules, operating permits are effective for five-year terms. At the end of each five-year term, the permit shall be renewed by the Board for an additional five-year term, upon submittal of a permit renewal application by the permit holder that provides adequate evidence of continued beneficial use for the permitted amount of water withdrawal. The District shall send notices to permit holders that contain the permit renewal applications, prior to permit expirations.
- (c) The District may amend or revoke an operating permit at any time if there is evidence of:
 - (1) the owner or operator of the well or well system has operated in violation of their permit, District Rules, or Chapter 36 of the Texas Water Code; or
 - (2) a change in the permit is required to prevent waste and achieve water conservation, minimize as far as practicable the drawdown of the water table or reduction of artesian pressure, lessen interference between wells, or control and prevent subsidence; or
 - (3) The permitted well(s) has not been completed, is not significantly under construction; or no significant progress is being made toward construction.

This permit is issued and effective as of July 13, 2023.





Special Provisions/Notes:

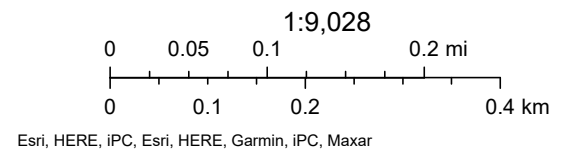
This is a multi-use permit for Agricultural, Industrial, Commercial, Municipal, and Public Water Supply uses. Purpose of use will be metered and reported separately. Purpose of use will be metered and reported separately.

Corpora Farms | BVDO-0342 | Well #2 | Simsboro | 1,370 ac-ft/yr | 849.40' radius



May 21, 2023

-  Override 1
-  BVGCDWells
-  Override 1
-  RobertsonCADParcels



Permit No. BVDO-0342



Operating Permit Issued By Direction of the Board of Directors of the Brazos Valley Groundwater Conservation District

This **Operating Permit** is granted to **Corpora Farms** (Permittee) authorizing the Permittee to operate a water well, known as **Well 2** ("Well"), at the location specified below, within the Brazos Valley Groundwater Conservation District (District), for the beneficial purpose of producing water for **Agricultural, Industrial, Commercial, Municipal, and Public Water Supply** uses. Permittee is authorized to operate the Well located at **N 30.930936° and W 96.703854°** to produce water from the **Simsboro Aquifer** at an annual maximum capacity not to exceed **1,050 GPM** and a maximum annual production of **1,370 acre feet/year**.

Operating Permit Term:

- (a) An operating and drilling permit for a well or well site will automatically expire within three years from its issuance if the permitted well(s) has not been completed or is not significantly under development.
- (b) Unless specified otherwise by the Board or these Rules, operating permits are effective for five-year terms. At the end of each five-year term, the permit shall be renewed by the Board for an additional five-year term, upon submittal of a permit renewal application by the permit holder that provides adequate evidence of continued beneficial use for the permitted amount of water withdrawal. The District shall send notices to permit holders that contain the permit renewal applications, prior to permit expirations.
- (c) The District may amend or revoke an operating permit at any time if there is evidence of:
 - (1) the owner or operator of the well or well system has operated in violation of their permit, District Rules, or Chapter 36 of the Texas Water Code; or
 - (2) a change in the permit is required to prevent waste and achieve water conservation, minimize as far as practicable the drawdown of the water table or reduction of artesian pressure, lessen interference between wells, or control and prevent subsidence; or
 - (3) The permitted well(s) has not been completed, is not significantly under construction; or no significant progress is being made toward construction.

This permit is issued and effective as of July 13, 2023.





Special Provisions/Notes:

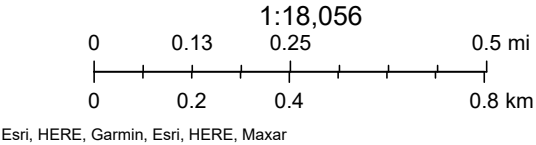
This is a multi-use permit for Agricultural, Industrial, Commercial, Municipal, and Public Water Supply uses. Purpose of use will be metered and reported separately. Purpose of use will be metered and reported separately.

Corpora Farms | BVDO-0343 | Well #3 | Simsboro | 2,093 ac-ft/yr | 1,297.66' radius



May 21, 2023

-  Override 1
-  BVGCDWells
-  Override 1
-  RobertsonCADParcels



Permit No. BVDO-0343



Operating Permit Issued By Direction of the Board of Directors of the Brazos Valley Groundwater Conservation District

This **Operating Permit** is granted to **Corpora Farms** (Permittee) authorizing the Permittee to operate a water well, known as **Well 3** ("Well"), at the location specified below, within the Brazos Valley Groundwater Conservation District (District), for the beneficial purpose of producing water for **Agricultural, Industrial, Commercial, Municipal, and Public Water Supply** uses. Permittee is authorized to operate the Well located at **N 30.931603° and W 96.720836°** to produce water from the **Simsboro Aquifer** at an annual maximum capacity not to exceed **1,650 GPM** and a maximum annual production of **2,093 acre feet/year**.

Operating Permit Term:

- (a) An operating and drilling permit for a well or well site will automatically expire within three years from its issuance if the permitted well(s) has not been completed or is not significantly under development.
- (b) Unless specified otherwise by the Board or these Rules, operating permits are effective for five-year terms. At the end of each five-year term, the permit shall be renewed by the Board for an additional five-year term, upon submittal of a permit renewal application by the permit holder that provides adequate evidence of continued beneficial use for the permitted amount of water withdrawal. The District shall send notices to permit holders that contain the permit renewal applications, prior to permit expirations.
- (c) The District may amend or revoke an operating permit at any time if there is evidence of:
 - (1) the owner or operator of the well or well system has operated in violation of their permit, District Rules, or Chapter 36 of the Texas Water Code; or
 - (2) a change in the permit is required to prevent waste and achieve water conservation, minimize as far as practicable the drawdown of the water table or reduction of artesian pressure, lessen interference between wells, or control and prevent subsidence; or
 - (3) The permitted well(s) has not been completed, is not significantly under construction; or no significant progress is being made toward construction.

This permit is issued and effective as of July 13, 2023.





Special Provisions/Notes:

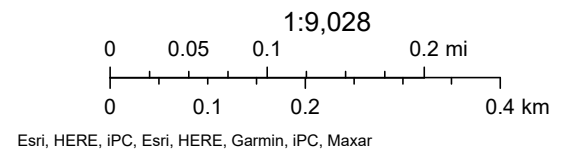
This is a multi-use permit for Agricultural, Industrial, Commercial, Municipal, and Public Water Supply uses. Purpose of use will be metered and reported separately. Purpose of use will be metered and reported separately.

Corpora Farms | BVDO-0344 | Well #4 | Simsboro | 1,370 ac-ft/yr | 849.40' radius



May 21, 2023

-  Override 1
-  BVGCDWells
-  Override 1
-  RobertsonCADParcels



Permit No. BVDO-0344



Operating Permit Issued By Direction of the Board of Directors of the Brazos Valley Groundwater Conservation District

This **Operating Permit** is granted to **Corpora Farms** (Permittee) authorizing the Permittee to operate a water well, known as **Well 4** ("Well"), at the location specified below, within the Brazos Valley Groundwater Conservation District (District), for the beneficial purpose of producing water for **Agricultural, Industrial, Commercial, Municipal, and Public Water Supply** uses. Permittee is authorized to operate the Well located at **N 30.934607° and W 96.709457°** to produce water from the **Simsboro Aquifer** at an annual maximum capacity not to exceed **1,050 GPM** and a maximum annual production of **1,370 acre feet/year**.

Operating Permit Term:

- (a) An operating and drilling permit for a well or well site will automatically expire within three years from its issuance if the permitted well(s) has not been completed or is not significantly under development.
- (b) Unless specified otherwise by the Board or these Rules, operating permits are effective for five-year terms. At the end of each five-year term, the permit shall be renewed by the Board for an additional five-year term, upon submittal of a permit renewal application by the permit holder that provides adequate evidence of continued beneficial use for the permitted amount of water withdrawal. The District shall send notices to permit holders that contain the permit renewal applications, prior to permit expirations.
- (c) The District may amend or revoke an operating permit at any time if there is evidence of:
 - (1) the owner or operator of the well or well system has operated in violation of their permit, District Rules, or Chapter 36 of the Texas Water Code; or
 - (2) a change in the permit is required to prevent waste and achieve water conservation, minimize as far as practicable the drawdown of the water table or reduction of artesian pressure, lessen interference between wells, or control and prevent subsidence; or
 - (3) The permitted well(s) has not been completed, is not significantly under construction; or no significant progress is being made toward construction.

This permit is issued and effective as of July 13, 2023.





Special Provisions/Notes:


This is a multi-use permit for Agricultural, Industrial, Commercial, Municipal, and Public Water Supply uses. Purpose of use will be metered and reported separately. Purpose of use will be metered and reported separately.

Corpora Farms | BVDO-0345 | Well #5 | Simsboro | 1,449 ac-ft/yr | 898.38' radius



May 21, 2023

-  Override 1
-  BVGCDWells
-  Override 1
-  RobertsonCADParcels



Esri, HERE, iPC, Esri, HERE, Garmin, iPC, Maxar

Permit No. BVDO-0345



Operating Permit Issued By Direction of the Board of Directors of the Brazos Valley Groundwater Conservation District

This **Operating Permit** is granted to **Corpora Farms** (Permittee) authorizing the Permittee to operate a water well, known as **Well 5** ("Well"), at the location specified below, within the Brazos Valley Groundwater Conservation District (District), for the beneficial purpose of producing water for **Agricultural, Industrial, Commercial, Municipal, and Public Water Supply** uses. Permittee is authorized to operate the Well located at **N 30.939189° and W 96.647752°** to produce water from the **Simsboro Aquifer** at an annual maximum capacity not to exceed **1,125 GPM** and a maximum annual production of **1,449 acre feet/year**.

Operating Permit Term:

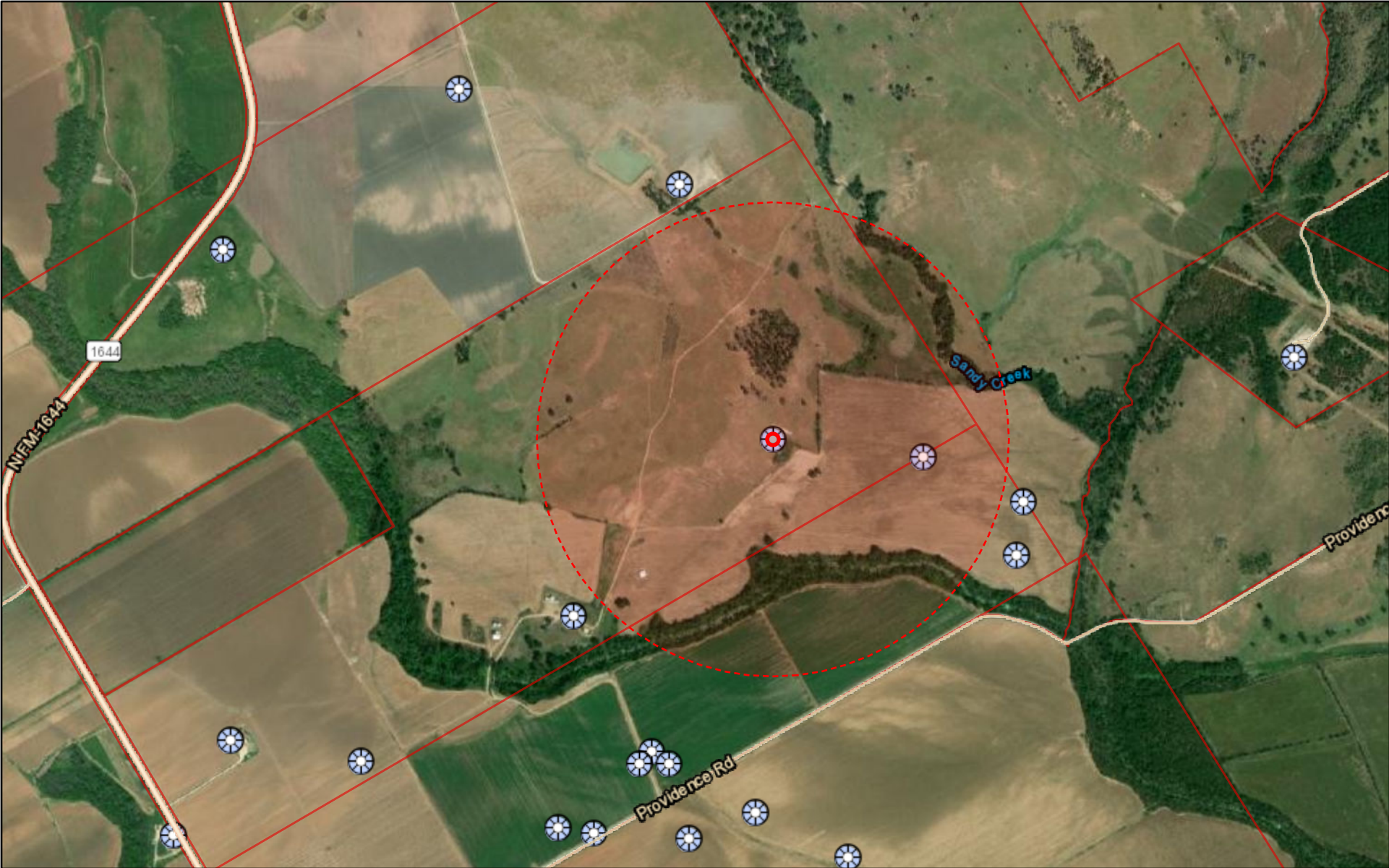
- (a) An operating and drilling permit for a well or well site will automatically expire within three years from its issuance if the permitted well(s) has not been completed or is not significantly under development.
- (b) Unless specified otherwise by the Board or these Rules, operating permits are effective for five-year terms. At the end of each five-year term, the permit shall be renewed by the Board for an additional five-year term, upon submittal of a permit renewal application by the permit holder that provides adequate evidence of continued beneficial use for the permitted amount of water withdrawal. The District shall send notices to permit holders that contain the permit renewal applications, prior to permit expirations.
- (c) The District may amend or revoke an operating permit at any time if there is evidence of:
 - (1) the owner or operator of the well or well system has operated in violation of their permit, District Rules, or Chapter 36 of the Texas Water Code; or
 - (2) a change in the permit is required to prevent waste and achieve water conservation, minimize as far as practicable the drawdown of the water table or reduction of artesian pressure, lessen interference between wells, or control and prevent subsidence; or
 - (3) The permitted well(s) has not been completed, is not significantly under construction; or no significant progress is being made toward construction.

This permit is issued and effective as of July 13, 2023.





Special Provisions/Notes:

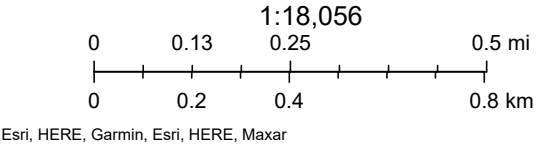
This is a multi-use permit for Agricultural, Industrial, Commercial, Municipal, and Public Water Supply uses. Purpose of use will be metered and reported separately. Purpose of use will be metered and reported separately.

Corpora Farms | BVDO-0346 | Well #6 | Simsboro | 3,542 ac-ft/yr | 2,196.04' radius



May 21, 2023

-  Override 1
-  BVGCDWells
-  Override 1
-  RobertsonCADParcels



Permit No. BVDO-0346



Operating Permit Issued By Direction of the Board of Directors of the Brazos Valley Groundwater Conservation District

This **Operating Permit** is granted to **Corpora Farms** (Permittee) authorizing the Permittee to operate a water well, known as **Well 6** ("Well"), at the location specified below, within the Brazos Valley Groundwater Conservation District (District), for the beneficial purpose of producing water for **Agricultural, Industrial, Commercial, Municipal, and Public Water Supply** uses. Permittee is authorized to operate the Well located at **N 30.928505° and W 96.667226°** to produce water from the **Simsboro Aquifer** at an annual maximum capacity not to exceed **2,750 GPM** and a maximum annual production of **3,542 acre feet/year**.

Operating Permit Term:

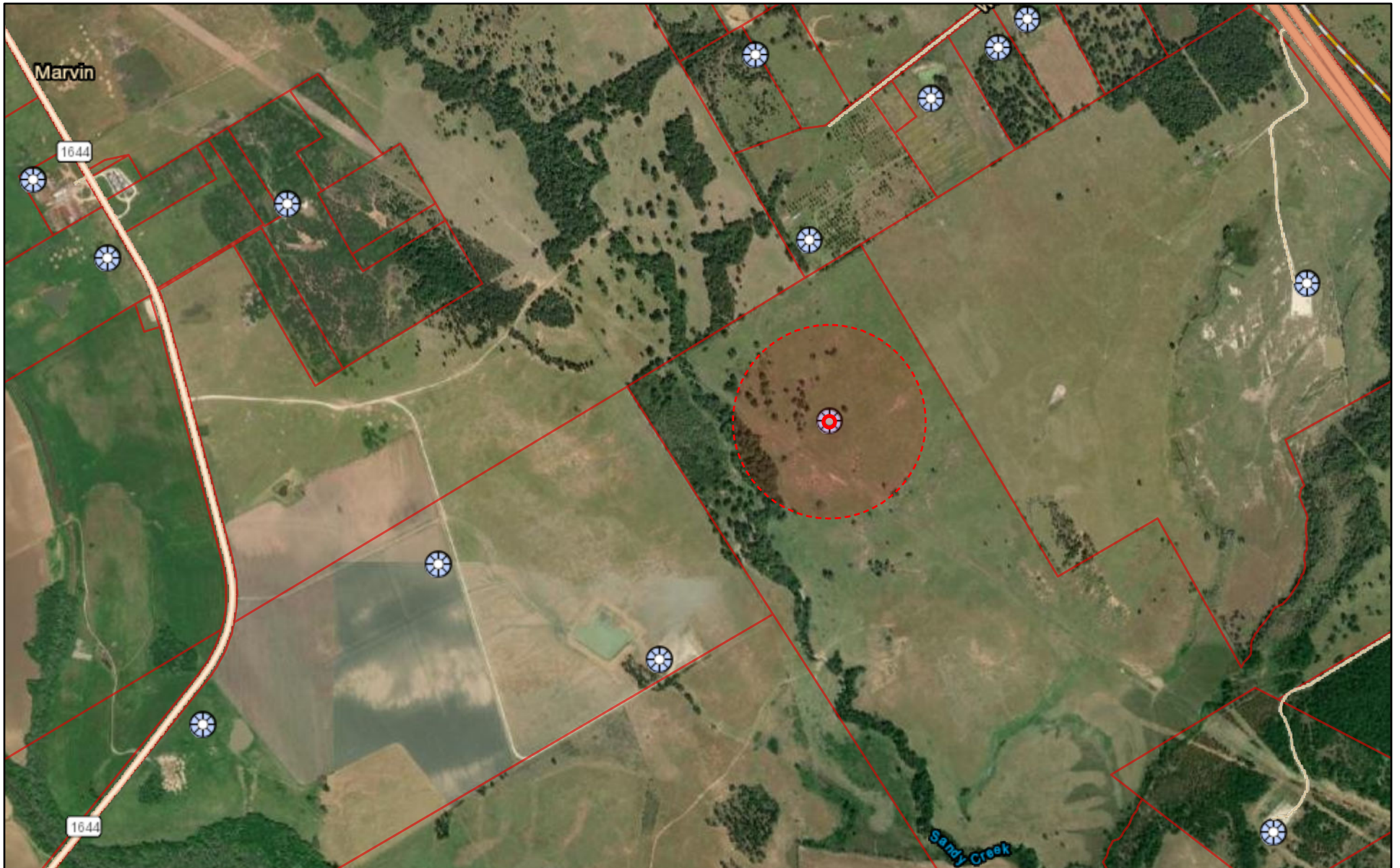
- (a) An operating and drilling permit for a well or well site will automatically expire within three years from its issuance if the permitted well(s) has not been completed or is not significantly under development.
- (b) Unless specified otherwise by the Board or these Rules, operating permits are effective for five-year terms. At the end of each five-year term, the permit shall be renewed by the Board for an additional five-year term, upon submittal of a permit renewal application by the permit holder that provides adequate evidence of continued beneficial use for the permitted amount of water withdrawal. The District shall send notices to permit holders that contain the permit renewal applications, prior to permit expirations.
- (c) The District may amend or revoke an operating permit at any time if there is evidence of:
 - (1) the owner or operator of the well or well system has operated in violation of their permit, District Rules, or Chapter 36 of the Texas Water Code; or
 - (2) a change in the permit is required to prevent waste and achieve water conservation, minimize as far as practicable the drawdown of the water table or reduction of artesian pressure, lessen interference between wells, or control and prevent subsidence; or
 - (3) The permitted well(s) has not been completed, is not significantly under construction; or no significant progress is being made toward construction.

This permit is issued and effective as of July 13, 2023.





Special Provisions/Notes:


This is a multi-use permit for Agricultural, Industrial, Commercial, Municipal, and Public Water Supply uses. Purpose of use will be metered and reported separately. Purpose of use will be metered and reported separately.

Corpora Farms | BVDO-0347 | Well #7 | Simsboro | 1,449 ac-ft/yr | 898.38' radius



May 21, 2023

-  Override 1
-  BVGCDWells
-  Override 1
-  RobertsonCADParcels



Permit No. BVDO-0347



Operating Permit Issued By Direction of the Board of Directors of the Brazos Valley Groundwater Conservation District

This **Operating Permit** is granted to **Corpora Farms** (Permittee) authorizing the Permittee to operate a water well, known as **Well 7** ("Well"), at the location specified below, within the Brazos Valley Groundwater Conservation District (District), for the beneficial purpose of producing water for **Agricultural, Industrial, Commercial, Municipal, and Public Water Supply** uses. Permittee is authorized to operate the Well located at **N 30.941075° and W 96.664942°** to produce water from the **Simsboro Aquifer** at an annual maximum capacity not to exceed **1,125 GPM** and a maximum annual production of **1,449 acre feet/year**.

Operating Permit Term:

- (a) An operating and drilling permit for a well or well site will automatically expire within three years from its issuance if the permitted well(s) has not been completed or is not significantly under development.
- (b) Unless specified otherwise by the Board or these Rules, operating permits are effective for five-year terms. At the end of each five-year term, the permit shall be renewed by the Board for an additional five-year term, upon submittal of a permit renewal application by the permit holder that provides adequate evidence of continued beneficial use for the permitted amount of water withdrawal. The District shall send notices to permit holders that contain the permit renewal applications, prior to permit expirations.
- (c) The District may amend or revoke an operating permit at any time if there is evidence of:
 - (1) the owner or operator of the well or well system has operated in violation of their permit, District Rules, or Chapter 36 of the Texas Water Code; or
 - (2) a change in the permit is required to prevent waste and achieve water conservation, minimize as far as practicable the drawdown of the water table or reduction of artesian pressure, lessen interference between wells, or control and prevent subsidence; or
 - (3) The permitted well(s) has not been completed, is not significantly under construction; or no significant progress is being made toward construction.

This permit is issued and effective as of July 13, 2023.





Special Provisions/Notes:


This is a multi-use permit for Agricultural, Industrial, Commercial, Municipal, and Public Water Supply uses. Purpose of use will be metered and reported separately. Purpose of use will be metered and reported separately.

Corpora Farms | BVDO-0348 | Well #8 | Simsboro | 2,174 ac-ft/yr | 1,347.88' radius



May 21, 2023

-  Override 1
-  BVGCDWells
-  Override 1
-  RobertsonCADParcels



Permit No. BVDO-0348



Operating Permit Issued By Direction of the Board of Directors of the Brazos Valley Groundwater Conservation District

This **Operating Permit** is granted to **Corpora Farms** (Permittee) authorizing the Permittee to operate a water well, known as **Well 8** ("Well"), at the location specified below, within the Brazos Valley Groundwater Conservation District (District), for the beneficial purpose of producing water for **Agricultural, Industrial, Commercial, Municipal, and Public Water Supply** uses. Permittee is authorized to operate the Well located at **N 30.862142° and W 96.648896°** to produce water from the **Simsboro Aquifer** at an annual maximum capacity not to exceed **1,700 GPM** and a maximum annual production of **2,174 acre feet/year**.

Operating Permit Term:

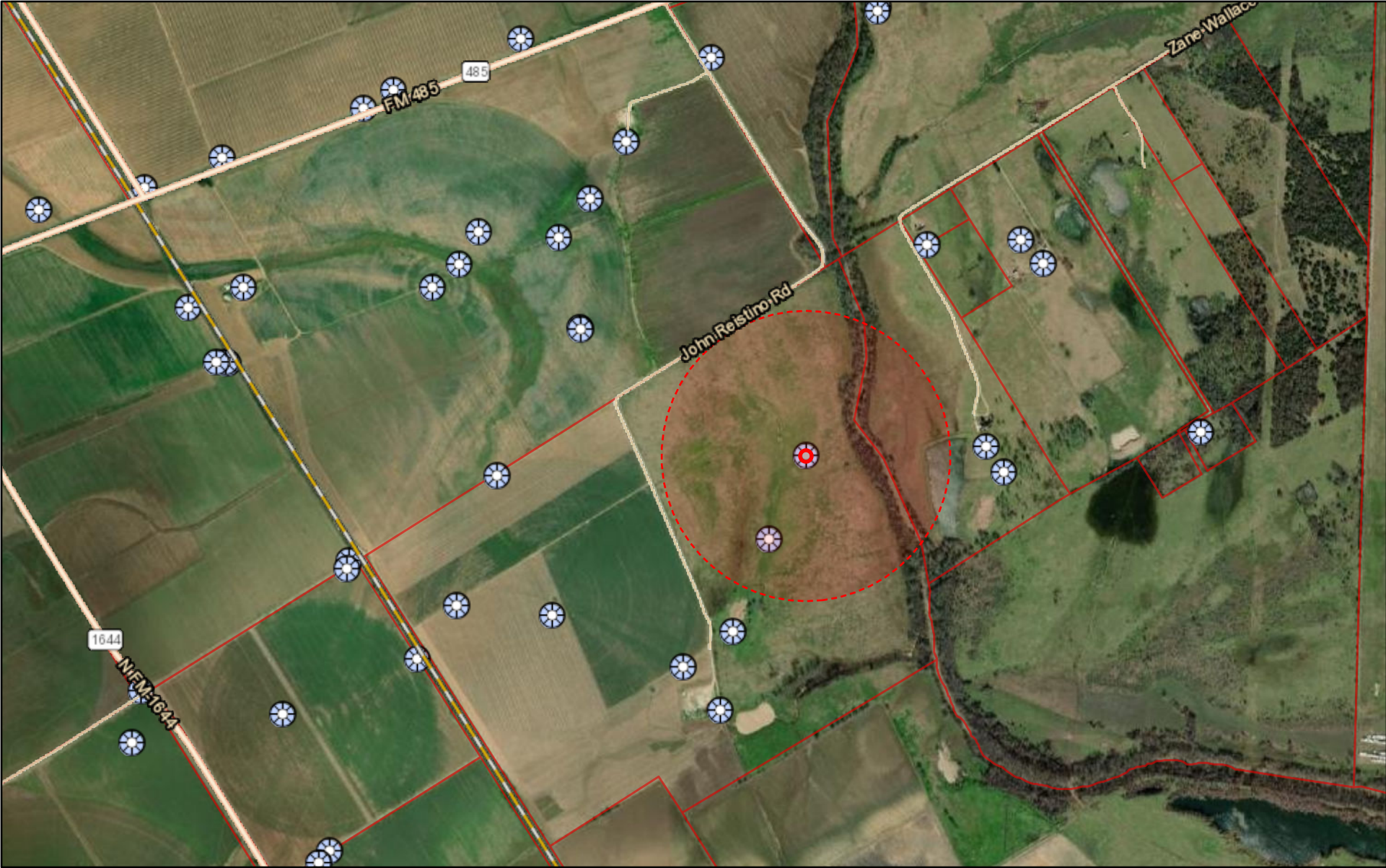
- (a) An operating and drilling permit for a well or well site will automatically expire within three years from its issuance if the permitted well(s) has not been completed or is not significantly under development.
- (b) Unless specified otherwise by the Board or these Rules, operating permits are effective for five-year terms. At the end of each five-year term, the permit shall be renewed by the Board for an additional five-year term, upon submittal of a permit renewal application by the permit holder that provides adequate evidence of continued beneficial use for the permitted amount of water withdrawal. The District shall send notices to permit holders that contain the permit renewal applications, prior to permit expirations.
- (c) The District may amend or revoke an operating permit at any time if there is evidence of:
 - (1) the owner or operator of the well or well system has operated in violation of their permit, District Rules, or Chapter 36 of the Texas Water Code; or
 - (2) a change in the permit is required to prevent waste and achieve water conservation, minimize as far as practicable the drawdown of the water table or reduction of artesian pressure, lessen interference between wells, or control and prevent subsidence; or
 - (3) The permitted well(s) has not been completed, is not significantly under construction; or no significant progress is being made toward construction.

This permit is issued and effective as of July 13, 2023.





Special Provisions/Notes:


This is a multi-use permit for Agricultural, Industrial, Commercial, Municipal, and Public Water Supply uses. Purpose of use will be metered and reported separately. Purpose of use will be metered and reported separately.

Corpora Farms | BVDO-0349 | Well #9 | Simsboro | 2,174 ac-ft/yr | 1,347.88' radius



May 21, 2023

-  Override 1
-  BVGCDWells
-  Override 1
-  RobertsonCADParcels



Permit No. BVDO-0349



Operating Permit Issued By Direction of the Board of Directors of the Brazos Valley Groundwater Conservation District

This **Operating Permit** is granted to **Corpora Farms** (Permittee) authorizing the Permittee to operate a water well, known as **Well 9** ("Well"), at the location specified below, within the Brazos Valley Groundwater Conservation District (District), for the beneficial purpose of producing water for **Agricultural, Industrial, Commercial, Municipal, and Public Water Supply** uses. Permittee is authorized to operate the Well located at **N 30.866236° and W 96.641341°** to produce water from the **Simsboro Aquifer** at an annual maximum capacity not to exceed **1,700 GPM** and a maximum annual production of **2,174 acre feet/year**.

Operating Permit Term:

- (a) An operating and drilling permit for a well or well site will automatically expire within three years from its issuance if the permitted well(s) has not been completed or is not significantly under development.
- (b) Unless specified otherwise by the Board or these Rules, operating permits are effective for five-year terms. At the end of each five-year term, the permit shall be renewed by the Board for an additional five-year term, upon submittal of a permit renewal application by the permit holder that provides adequate evidence of continued beneficial use for the permitted amount of water withdrawal. The District shall send notices to permit holders that contain the permit renewal applications, prior to permit expirations.
- (c) The District may amend or revoke an operating permit at any time if there is evidence of:
 - (1) the owner or operator of the well or well system has operated in violation of their permit, District Rules, or Chapter 36 of the Texas Water Code; or
 - (2) a change in the permit is required to prevent waste and achieve water conservation, minimize as far as practicable the drawdown of the water table or reduction of artesian pressure, lessen interference between wells, or control and prevent subsidence; or
 - (3) The permitted well(s) has not been completed, is not significantly under construction; or no significant progress is being made toward construction.

This permit is issued and effective as of July 13, 2023.





Special Provisions/Notes:

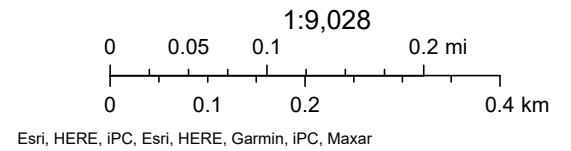
This is a multi-use permit for Agricultural, Industrial, Commercial, Municipal, and Public Water Supply uses. Purpose of use will be metered and reported separately. Purpose of use will be metered and reported separately.

Corpora Farms | BVDO-0350 | Well #10 | Simsboro | 885 ac-ft/yr | 548.70' radius



May 21, 2023

-  Override 1
-  BVGCDWells
-  Override 1
-  RobertsonCADParcels



Permit No. BVDO-0350



Operating Permit Issued By Direction of the Board of Directors of the Brazos Valley Groundwater Conservation District

This **Operating Permit** is granted to **Corpora Farms** (Permittee) authorizing the Permittee to operate a water well, known as **Well 10** ("Well"), at the location specified below, within the Brazos Valley Groundwater Conservation District (District), for the beneficial purpose of producing water for **Agricultural, Industrial, Commercial, Municipal, and Public Water Supply** uses. Permittee is authorized to operate the Well located at **N 30.828601° and W 96.637179°** to produce water from the **Simsboro Aquifer** at an annual maximum capacity not to exceed **550 GPM** and a maximum annual production of **885 acre feet/year**.

Operating Permit Term:

- (a) An operating and drilling permit for a well or well site will automatically expire within three years from its issuance if the permitted well(s) has not been completed or is not significantly under development.
- (b) Unless specified otherwise by the Board or these Rules, operating permits are effective for five-year terms. At the end of each five-year term, the permit shall be renewed by the Board for an additional five-year term, upon submittal of a permit renewal application by the permit holder that provides adequate evidence of continued beneficial use for the permitted amount of water withdrawal. The District shall send notices to permit holders that contain the permit renewal applications, prior to permit expirations.
- (c) The District may amend or revoke an operating permit at any time if there is evidence of:
 - (1) the owner or operator of the well or well system has operated in violation of their permit, District Rules, or Chapter 36 of the Texas Water Code; or
 - (2) a change in the permit is required to prevent waste and achieve water conservation, minimize as far as practicable the drawdown of the water table or reduction of artesian pressure, lessen interference between wells, or control and prevent subsidence; or
 - (3) The permitted well(s) has not been completed, is not significantly under construction; or no significant progress is being made toward construction.

This permit is issued and effective as of July 13, 2023.





Special Provisions/Notes:

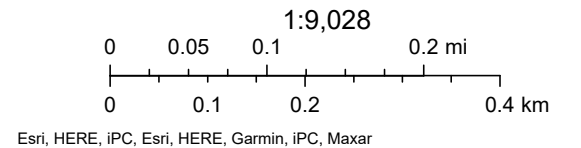
This is a multi-use permit for Agricultural, Industrial, Commercial, Municipal, and Public Water Supply uses. Purpose of use will be metered and reported separately. Purpose of use will be metered and reported separately.

Corpora Farms | BVDO-0351 | Well #11 | Simsboro | 885 ac-ft/yr | 548.70' radius



May 21, 2023

-  Override 1
-  BVGCDWells
-  Override 1
-  RobertsonCADParcels



Permit No. BVDO-0351



Operating Permit Issued By Direction of the Board of Directors of the Brazos Valley Groundwater Conservation District

This **Operating Permit** is granted to **Corpora Farms** (Permittee) authorizing the Permittee to operate a water well, known as **Well 11** ("Well"), at the location specified below, within the Brazos Valley Groundwater Conservation District (District), for the beneficial purpose of producing water for **Agricultural, Industrial, Commercial, Municipal, and Public Water Supply** uses. Permittee is authorized to operate the Well located at **N 30.830612° and W 96.633565°** to produce water from the **Simsboro Aquifer** at an annual maximum capacity not to exceed **550 GPM** and a maximum annual production of **885 acre feet/year**.

Operating Permit Term:

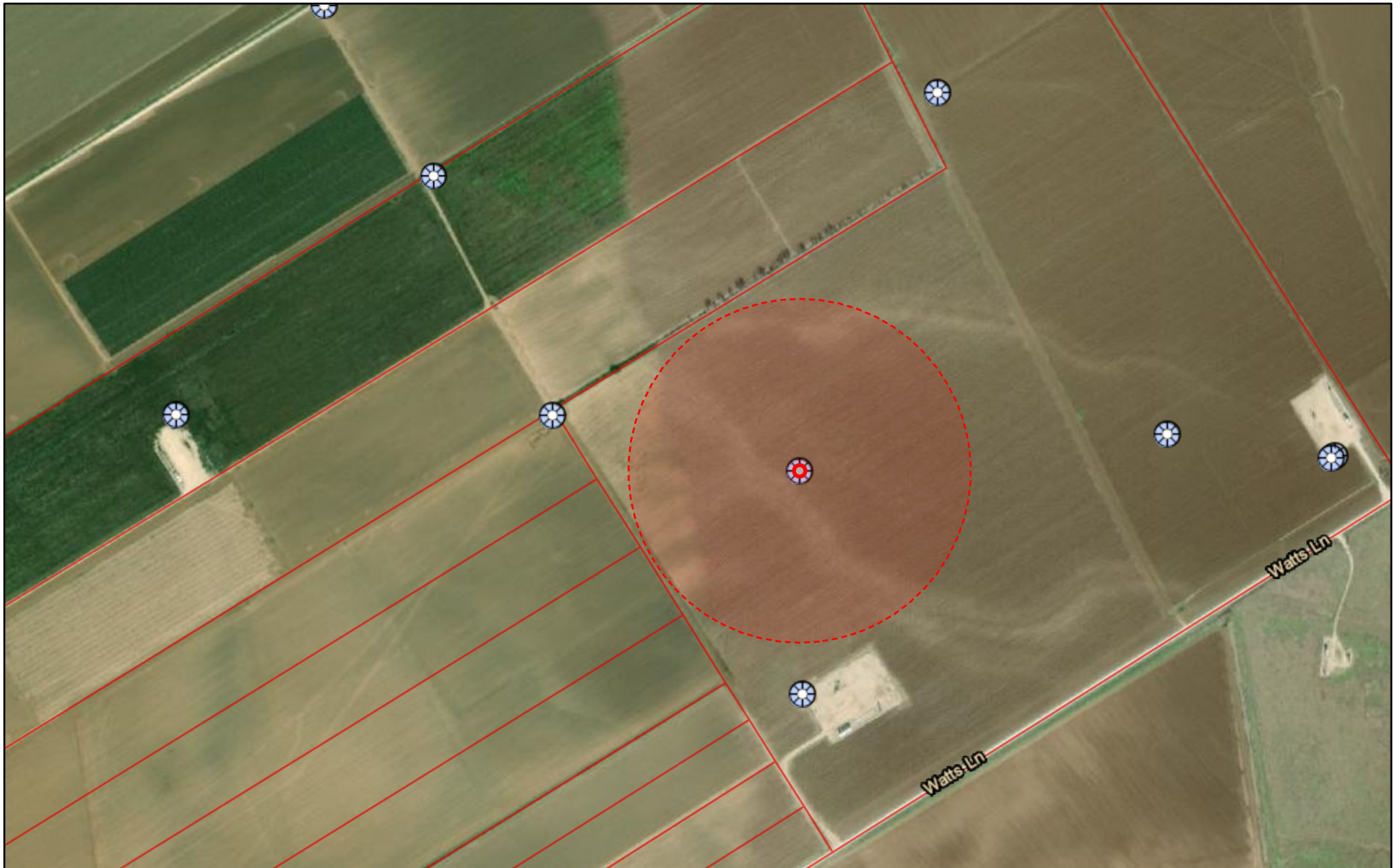
- (a) An operating and drilling permit for a well or well site will automatically expire within three years from its issuance if the permitted well(s) has not been completed or is not significantly under development.
- (b) Unless specified otherwise by the Board or these Rules, operating permits are effective for five-year terms. At the end of each five-year term, the permit shall be renewed by the Board for an additional five-year term, upon submittal of a permit renewal application by the permit holder that provides adequate evidence of continued beneficial use for the permitted amount of water withdrawal. The District shall send notices to permit holders that contain the permit renewal applications, prior to permit expirations.
- (c) The District may amend or revoke an operating permit at any time if there is evidence of:
 - (1) the owner or operator of the well or well system has operated in violation of their permit, District Rules, or Chapter 36 of the Texas Water Code; or
 - (2) a change in the permit is required to prevent waste and achieve water conservation, minimize as far as practicable the drawdown of the water table or reduction of artesian pressure, lessen interference between wells, or control and prevent subsidence; or
 - (3) The permitted well(s) has not been completed, is not significantly under construction; or no significant progress is being made toward construction.

This permit is issued and effective as of July 13, 2023.





Special Provisions/Notes:

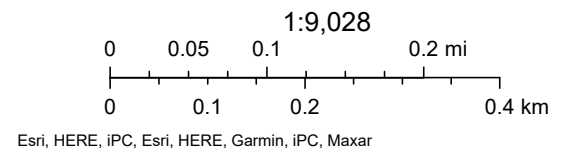
This is a multi-use permit for Agricultural, Industrial, Commercial, Municipal, and Public Water Supply uses. Purpose of use will be metered and reported separately. Purpose of use will be metered and reported separately.

Corpora Farms | BVDO-0352 | Well #12 | Simsboro | 1,288 ac-ft/yr | 798.56' radius



May 21, 2023

-  Override 1
-  BVGCDWells
-  Override 1
-  RobertsonCADParcels



Permit No. BVDO-0352



Operating Permit Issued By Direction of the Board of Directors of the Brazos Valley Groundwater Conservation District

This **Operating Permit** is granted to **Corpora Farms** (Permittee) authorizing the Permittee to operate a water well, known as **Well 12** ("Well"), at the location specified below, within the Brazos Valley Groundwater Conservation District (District), for the beneficial purpose of producing water for **Agricultural, Industrial, Commercial, Municipal, and Public Water Supply** uses. Permittee is authorized to operate the Well located at **N 30.784337° and W 96.560379°** to produce water from the **Simsboro Aquifer** at an annual maximum capacity not to exceed **800 GPM** and a maximum annual production of **1,288 acre feet/year**.

Operating Permit Term:

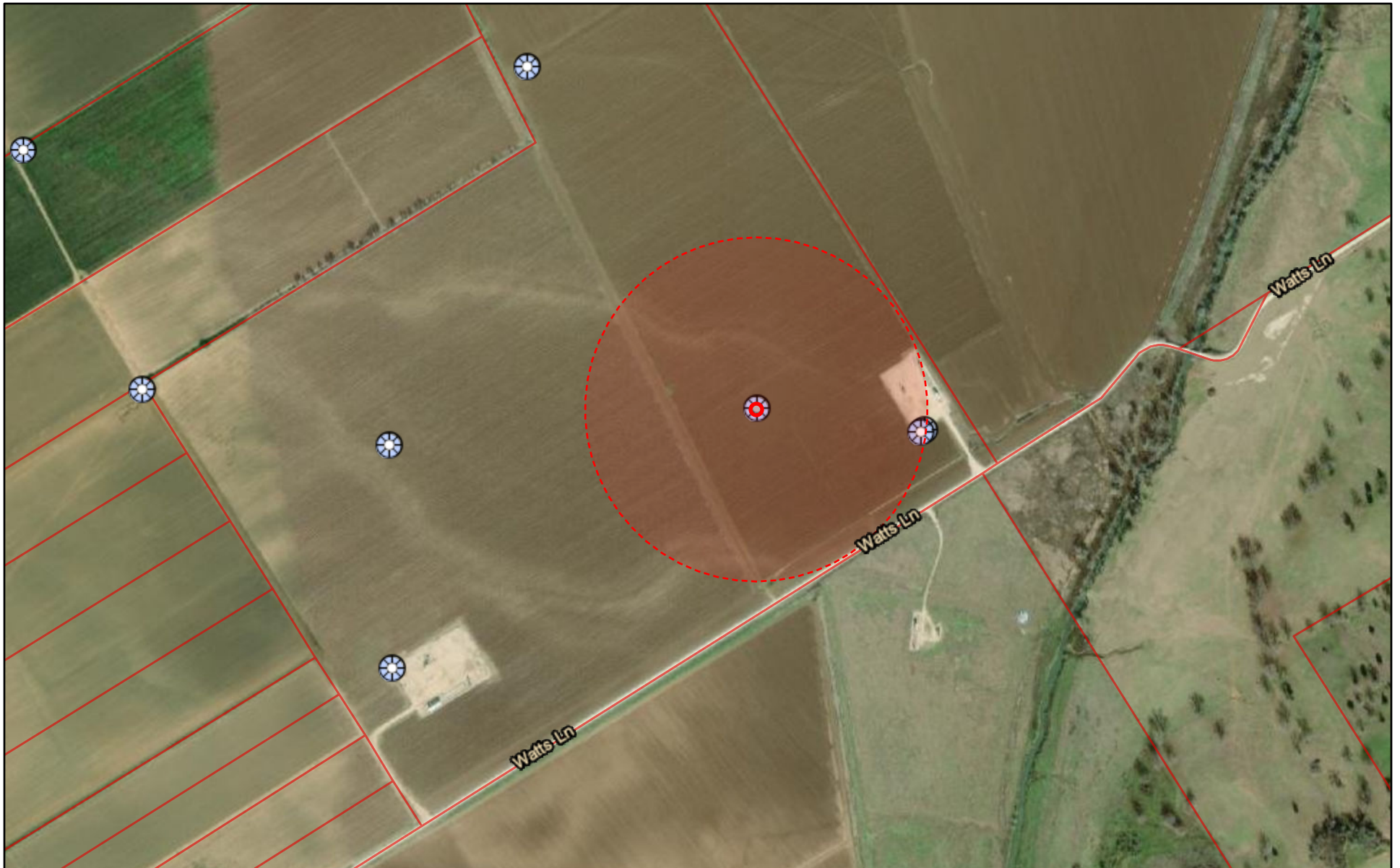
- (a) An operating and drilling permit for a well or well site will automatically expire within three years from its issuance if the permitted well(s) has not been completed or is not significantly under development.
- (b) Unless specified otherwise by the Board or these Rules, operating permits are effective for five-year terms. At the end of each five-year term, the permit shall be renewed by the Board for an additional five-year term, upon submittal of a permit renewal application by the permit holder that provides adequate evidence of continued beneficial use for the permitted amount of water withdrawal. The District shall send notices to permit holders that contain the permit renewal applications, prior to permit expirations.
- (c) The District may amend or revoke an operating permit at any time if there is evidence of:
 - (1) the owner or operator of the well or well system has operated in violation of their permit, District Rules, or Chapter 36 of the Texas Water Code; or
 - (2) a change in the permit is required to prevent waste and achieve water conservation, minimize as far as practicable the drawdown of the water table or reduction of artesian pressure, lessen interference between wells, or control and prevent subsidence; or
 - (3) The permitted well(s) has not been completed, is not significantly under construction; or no significant progress is being made toward construction.

This permit is issued and effective as of July 13, 2023.





Special Provisions/Notes:


This is a multi-use permit for Agricultural, Industrial, Commercial, Municipal, and Public Water Supply uses. Purpose of use will be metered and reported separately. Purpose of use will be metered and reported separately.

Corpora Farms | BVDO-0353 | Well #13 | Simsboro | 1,288 ac-ft/yr | 798.56' radius



May 21, 2023

-  Override 1
-  BVGCDWells
-  Override 1
-  RobertsonCADParcels



Esri, HERE, iPC, Esri, HERE, Garmin, iPC, Maxar

Permit No. BVDO-0353



Operating Permit Issued By Direction of the Board of Directors of the Brazos Valley Groundwater Conservation District

This **Operating Permit** is granted to **Corpora Farms** (Permittee) authorizing the Permittee to operate a water well, known as **Well 13** ("Well"), at the location specified below, within the Brazos Valley Groundwater Conservation District (District), for the beneficial purpose of producing water for **Agricultural, Industrial, Commercial, Municipal, and Public Water Supply** uses. Permittee is authorized to operate the Well located at **N 30.784810° and W 96.554918°** to produce water from the **Simsboro Aquifer** at an annual maximum capacity not to exceed **800 GPM** and a maximum annual production of **1,288 acre feet/year**.

Operating Permit Term:

- (a) An operating and drilling permit for a well or well site will automatically expire within three years from its issuance if the permitted well(s) has not been completed or is not significantly under development.
- (b) Unless specified otherwise by the Board or these Rules, operating permits are effective for five-year terms. At the end of each five-year term, the permit shall be renewed by the Board for an additional five-year term, upon submittal of a permit renewal application by the permit holder that provides adequate evidence of continued beneficial use for the permitted amount of water withdrawal. The District shall send notices to permit holders that contain the permit renewal applications, prior to permit expirations.
- (c) The District may amend or revoke an operating permit at any time if there is evidence of:
 - (1) the owner or operator of the well or well system has operated in violation of their permit, District Rules, or Chapter 36 of the Texas Water Code; or
 - (2) a change in the permit is required to prevent waste and achieve water conservation, minimize as far as practicable the drawdown of the water table or reduction of artesian pressure, lessen interference between wells, or control and prevent subsidence; or
 - (3) The permitted well(s) has not been completed, is not significantly under construction; or no significant progress is being made toward construction.

This permit is issued and effective as of July 13, 2023.

Special Provisions/Notes:

This is a multi-use permit for Agricultural, Industrial, Commercial, Municipal, and Public Water Supply uses. Purpose of use will be metered and reported separately. Purpose of use will be metered and reported separately.