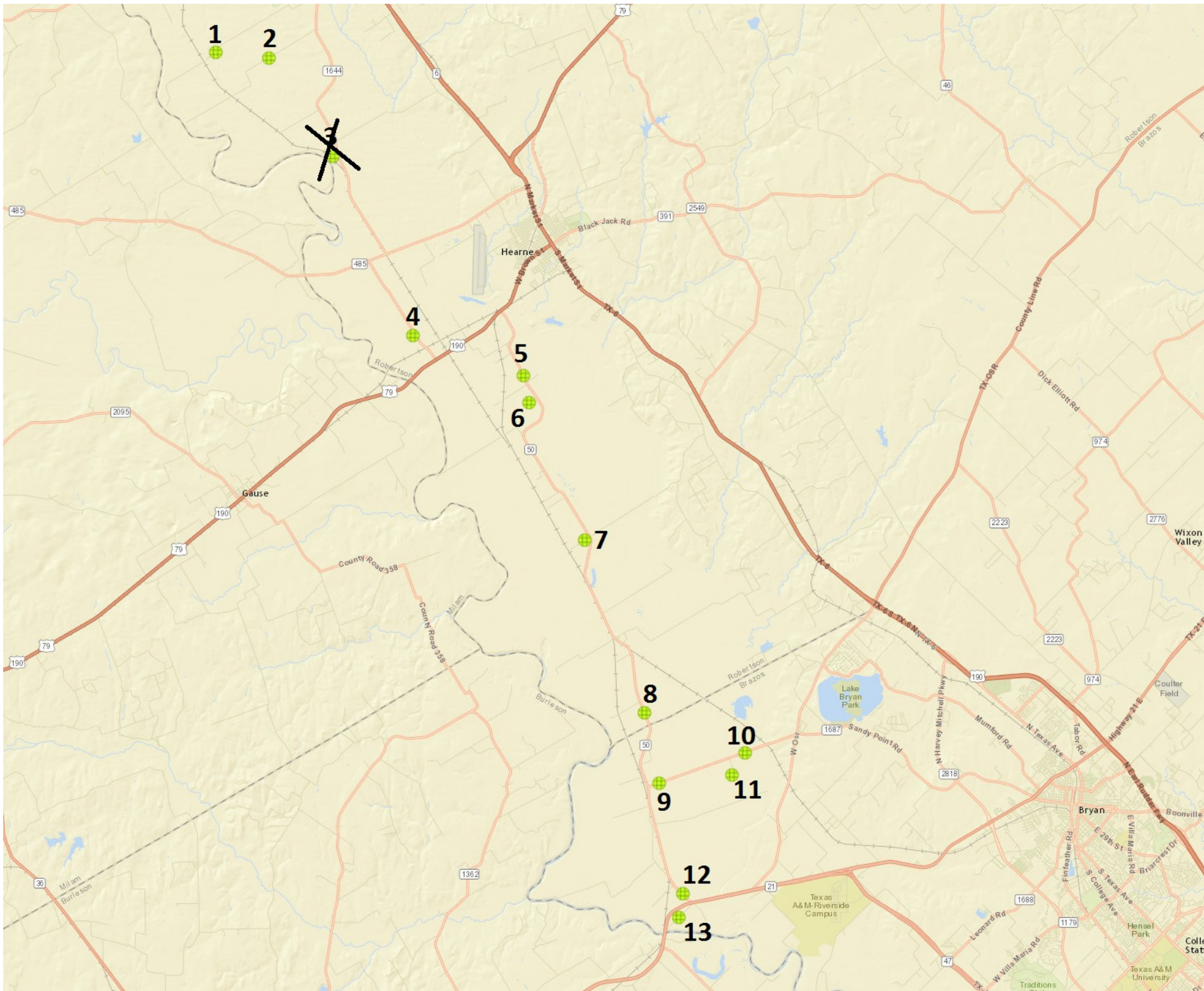
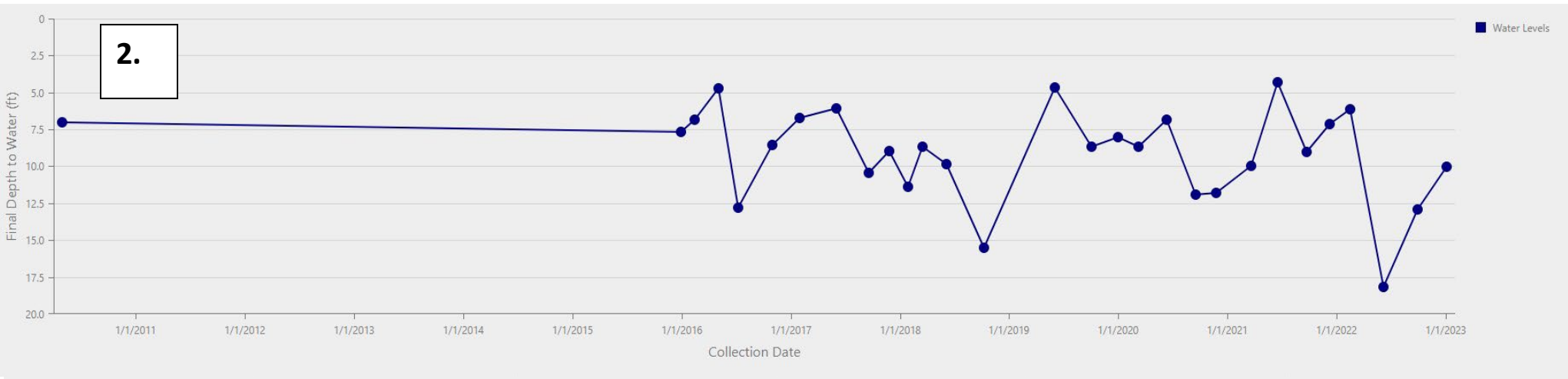
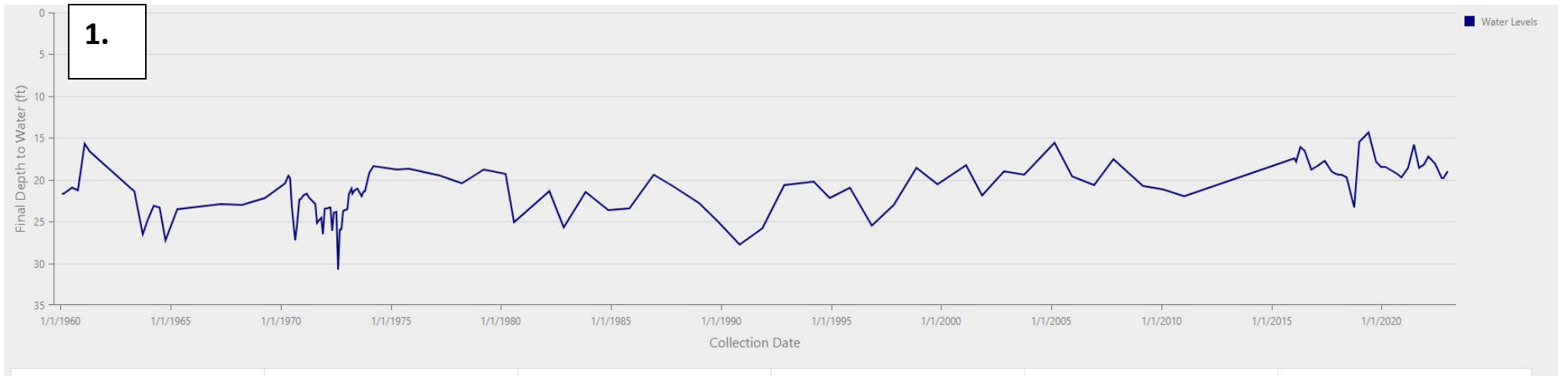


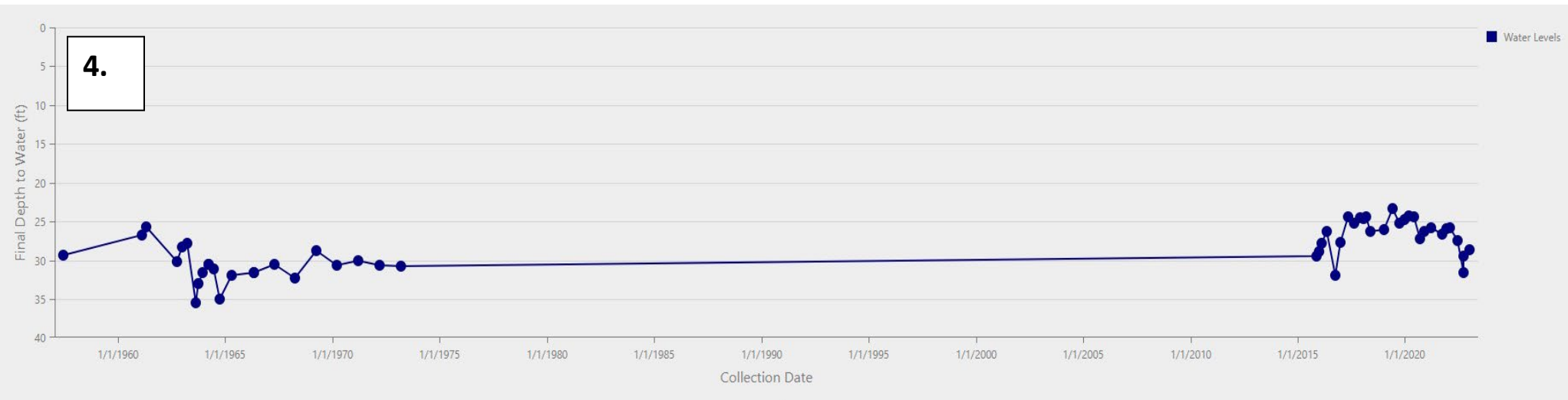
## Water Level Measurements (Water Below Land Surface)

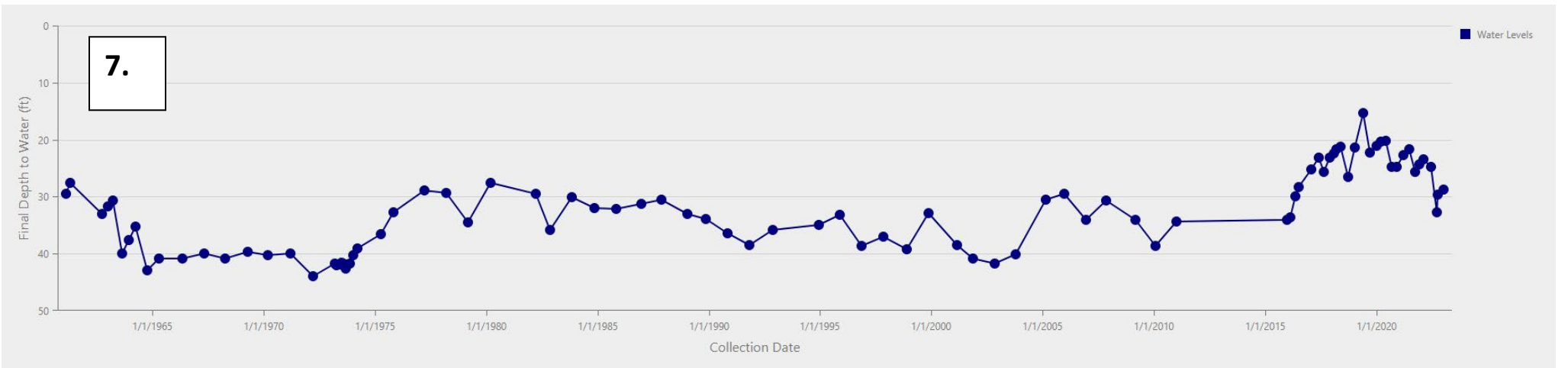
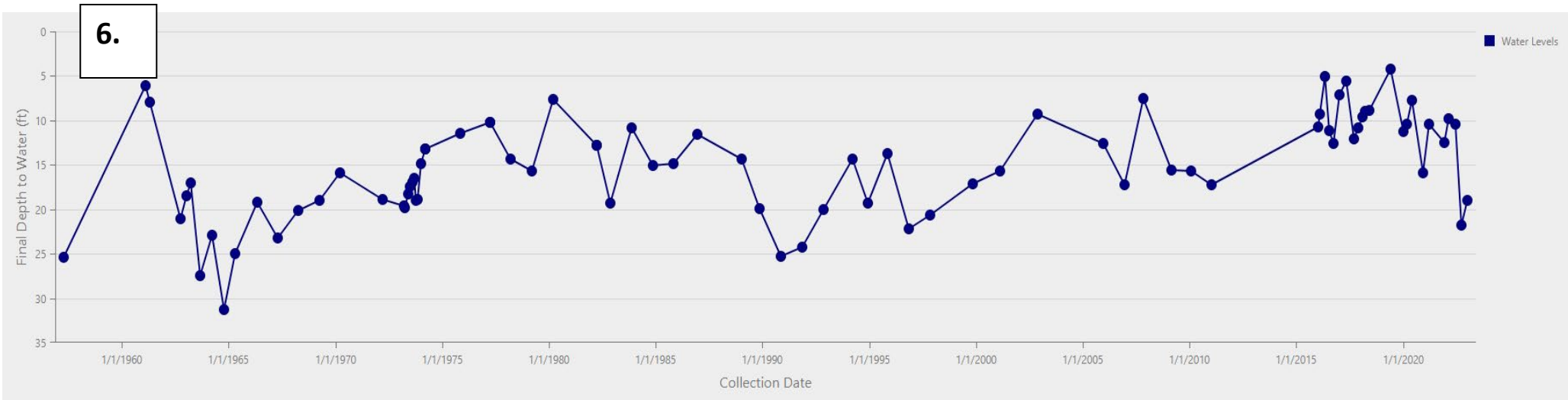
### Robertson County

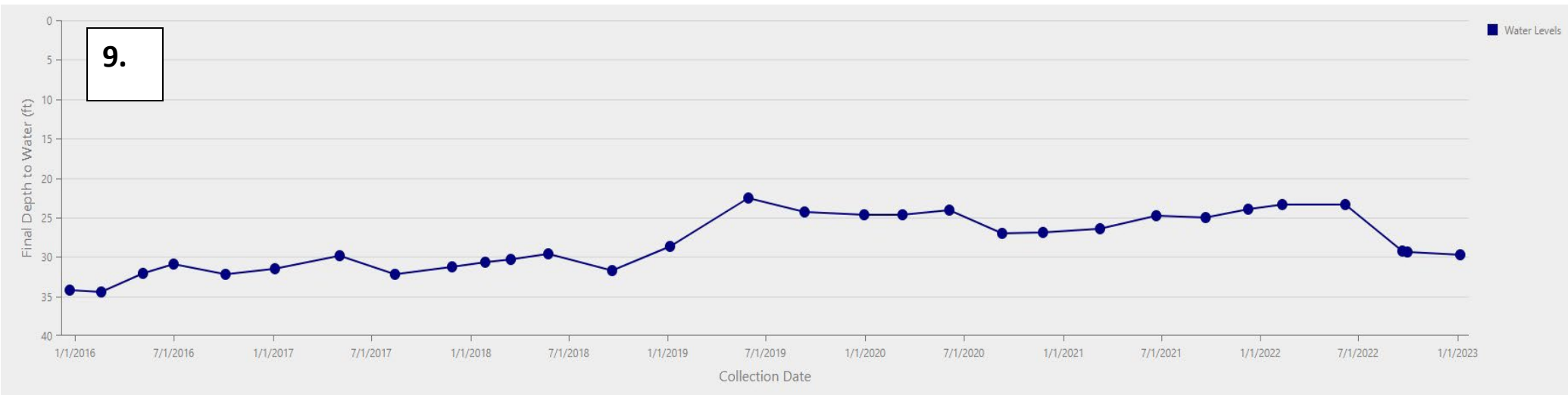
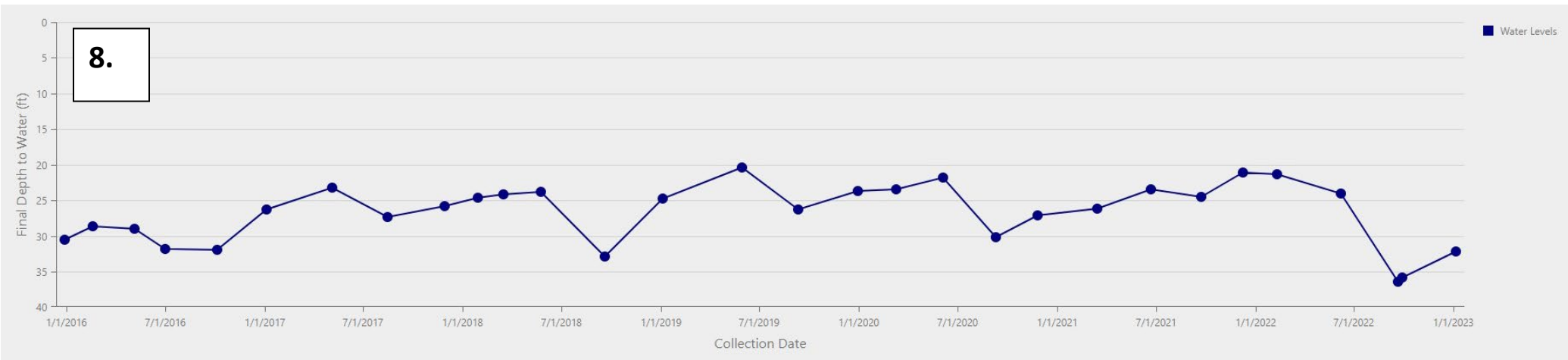
Well Name	2023	2022	2021	2020	2019	2012
1. John Charles Fazzino	19.01	18.13	19.69	18.43	15.49	24.4
2. Anderson-Wilcox Place	10.04	7.15	11.8	8.04		15.2
4. Hoelscher	28.62	25.93	26.29	24.79	26.03	33.2
5. Muse	19.28	14.11	18.01	14.08	3.88	
6. Lee Fazzino	19.00	12.49	15.85	11.27		23.2
7. Scamardo	28.78	24.30	24.82	21.16	21.41	38.2
8. Lee Fazzino- Open Hole	32.18	21.12	27.06	23.67	24.76	
9. Scarpinato Farms #1	29.68	23.92	26.9	24.65	28.69	34.6
10. Porterfield				19.72		
11. Scarpinato Farms #2	26.46	21.73	25.9	22.75	22.07	34.2
12. Varisco	31.93	25.10	28.5	24.37	21.90	39.2
13. Carrabba	42.10	37.20	38.39	34.77	35.76	







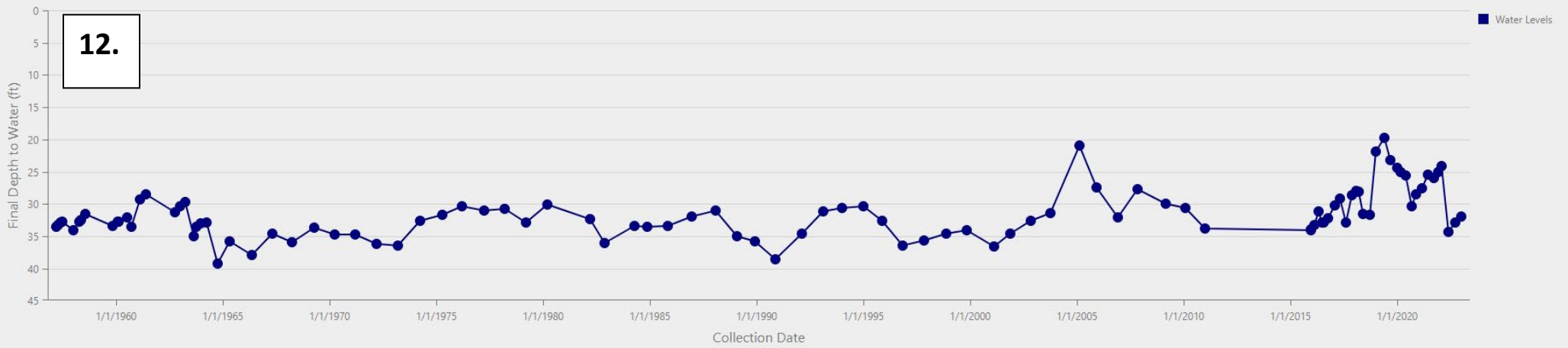




11.



12.



13.

