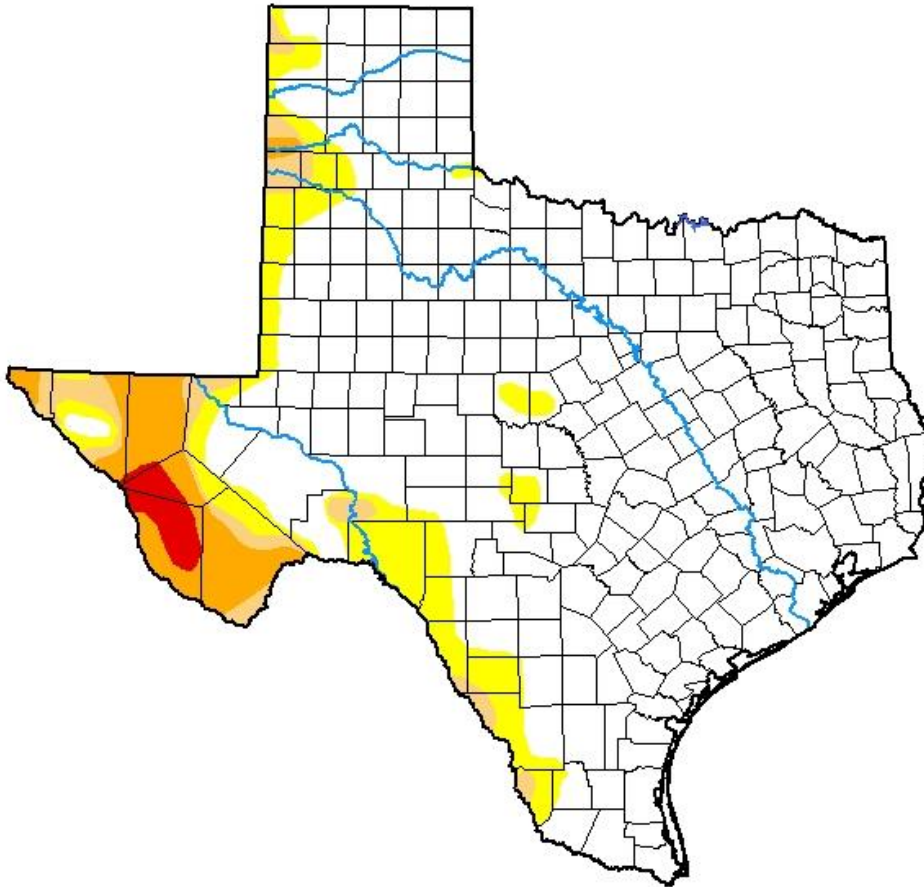


U.S. Drought Monitor Texas

June 29, 2021
(Released Thursday, Jul. 1, 2021)
Valid 8 a.m. EDT



Drought Conditions (Percent Area)

	None	D0-D4	D1-D4	D2-D4	D3-D4	D4
Current	81.56	18.44	9.00	5.67	1.17	0.00
Last Week 06-22-2021	76.32	23.68	12.61	7.64	4.47	1.16
3 Months Ago 03-30-2021	10.72	89.28	69.20	34.25	20.38	6.85
Start of Calendar Year 12-29-2020	8.80	91.20	81.11	50.33	30.09	13.03
Start of Water Year 09-29-2020	57.35	42.65	31.96	20.91	12.02	3.29
One Year Ago 06-30-2020	42.41	57.59	27.98	9.60	2.87	0.00

Intensity:

- None
- D0 Abnormally Dry
- D1 Moderate Drought
- D2 Severe Drought
- D3 Extreme Drought
- D4 Exceptional Drought

The Drought Monitor focuses on broad-scale conditions. Local conditions may vary. For more information on the Drought Monitor, go to <https://droughtmonitor.unl.edu/About.aspx>

Author:

Deborah Bathke
National Drought Mitigation Center

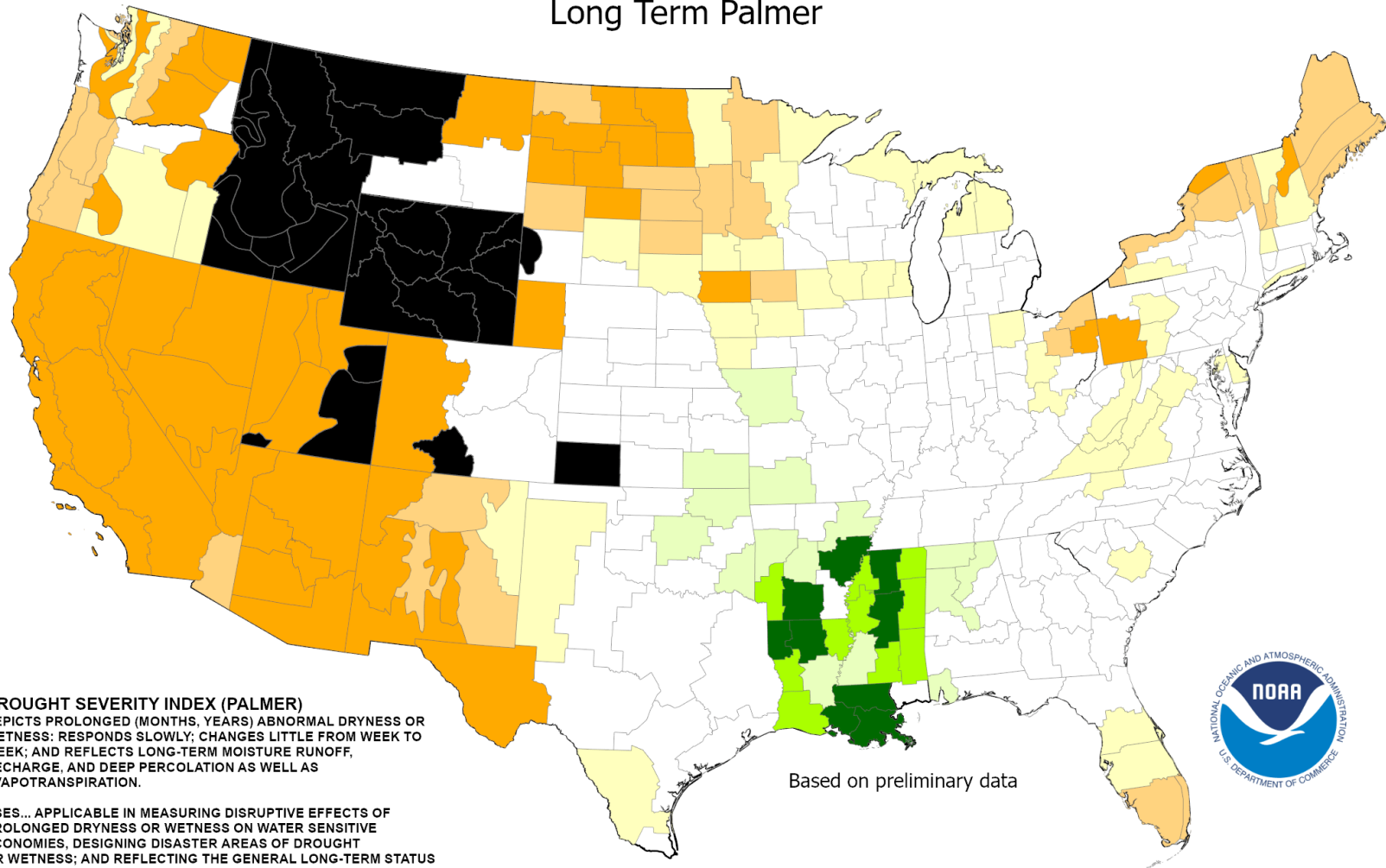


droughtmonitor.unl.edu

Drought Severity Index by Division

Weekly Value for Period Ending Jun 26, 2021

Long Term Palmer



DROUGHT SEVERITY INDEX (PALMER)
 DEPICTS PROLONGED (MONTHS, YEARS) ABNORMAL DRYNESS OR WETNESS; RESPONDS SLOWLY; CHANGES LITTLE FROM WEEK TO WEEK; AND REFLECTS LONG-TERM MOISTURE RUNOFF, RECHARGE, AND DEEP PERCOLATION AS WELL AS EVAPOTRANSPIRATION.

USES... APPLICABLE IN MEASURING DISRUPTIVE EFFECTS OF PROLONGED DRYNESS OR WETNESS ON WATER SENSITIVE ECONOMIES, DESIGNING DISASTER AREAS OF DROUGHT OR WETNESS; AND REFLECTING THE GENERAL LONG-TERM STATUS OF WATER SUPPLIES IN AQUIFERS, RESERVOIRS AND STREAMS.

LIMITATIONS... IS NOT GENERALLY INDICATIVE OF SHORT-TERM (FEW WEEKS) STATUS OF DROUGHT OR WETNESS SUCH AS FREQUENTLY AFFECTS CROPS AND FIELD OPERATIONS (THIS IS INDICATED BY THE CROP MOISTURE INDEX).

Based on preliminary data

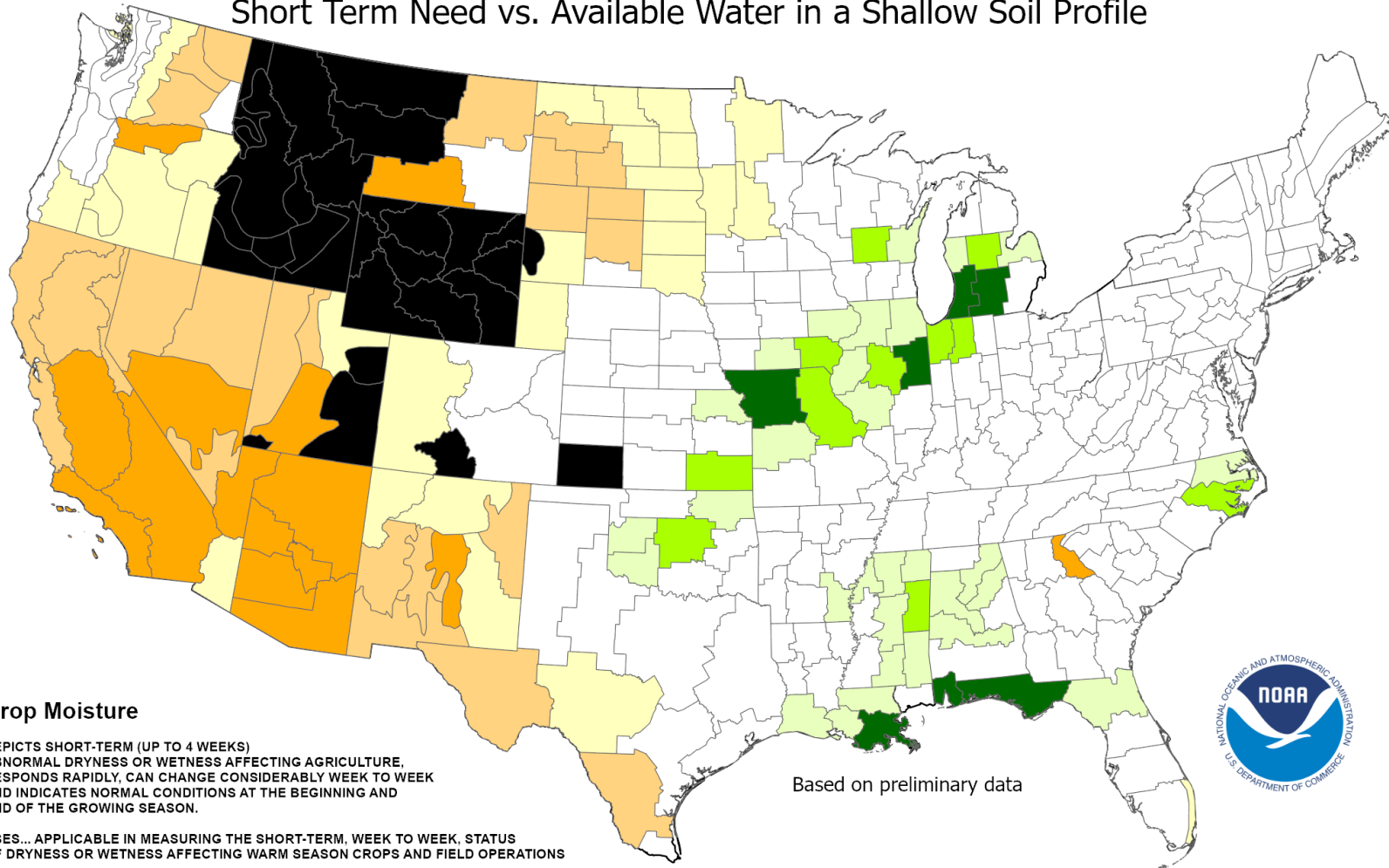


- | | |
|--|---|
| ■ -4.0 or less (Extreme Drought) | ■ +2.0 to +2.9 (Unusual Moist Spell) |
| ■ -3.0 to -3.9 (Severe Drought) | ■ +3.0 to +3.9 (Very Moist Spell) |
| ■ -2.0 to -2.9 (Moderate Drought) | ■ +4.0 and above (Extremely Moist) |
| ■ -1.9 to +1.9 (Near Normal) | ■ Missing/Incomplete |

Crop Moisture Index by Division

Weekly Value for Period Ending Jun 26, 2021

Short Term Need vs. Available Water in a Shallow Soil Profile



Crop Moisture


DEPICTS SHORT-TERM (UP TO 4 WEEKS) ABNORMAL DRYNESS OR WETNESS AFFECTING AGRICULTURE, RESPONDS RAPIDLY, CAN CHANGE CONSIDERABLY WEEK TO WEEK AND INDICATES NORMAL CONDITIONS AT THE BEGINNING AND END OF THE GROWING SEASON.

USES... APPLICABLE IN MEASURING THE SHORT-TERM, WEEK TO WEEK, STATUS OF DRYNESS OR WETNESS AFFECTING WARM SEASON CROPS AND FIELD OPERATIONS

LIMITATIONS... MAY NOT BE APPLICABLE TO GERMINATING AND SHALLOW ROOTED CROPS WHICH ARE UNABLE TO EXTRACT THE DEEP OR SUBSOIL MOISTURE FROM A SHALLOW SOIL PROFILE, OR FOR COOL SEASON CROPS GROWING WHEN TEMPERATURES ARE AVERAGING BELOW ABOUT 55F. IT IS NOT GENERALLY INDICATIVE OF THE LONG-TERM (MONTHS, YEARS) DROUGHT OR WET SPELLS WHICH ARE DEPICTED BY THE DROUGHT SEVERITY INDEX.

Based on preliminary data

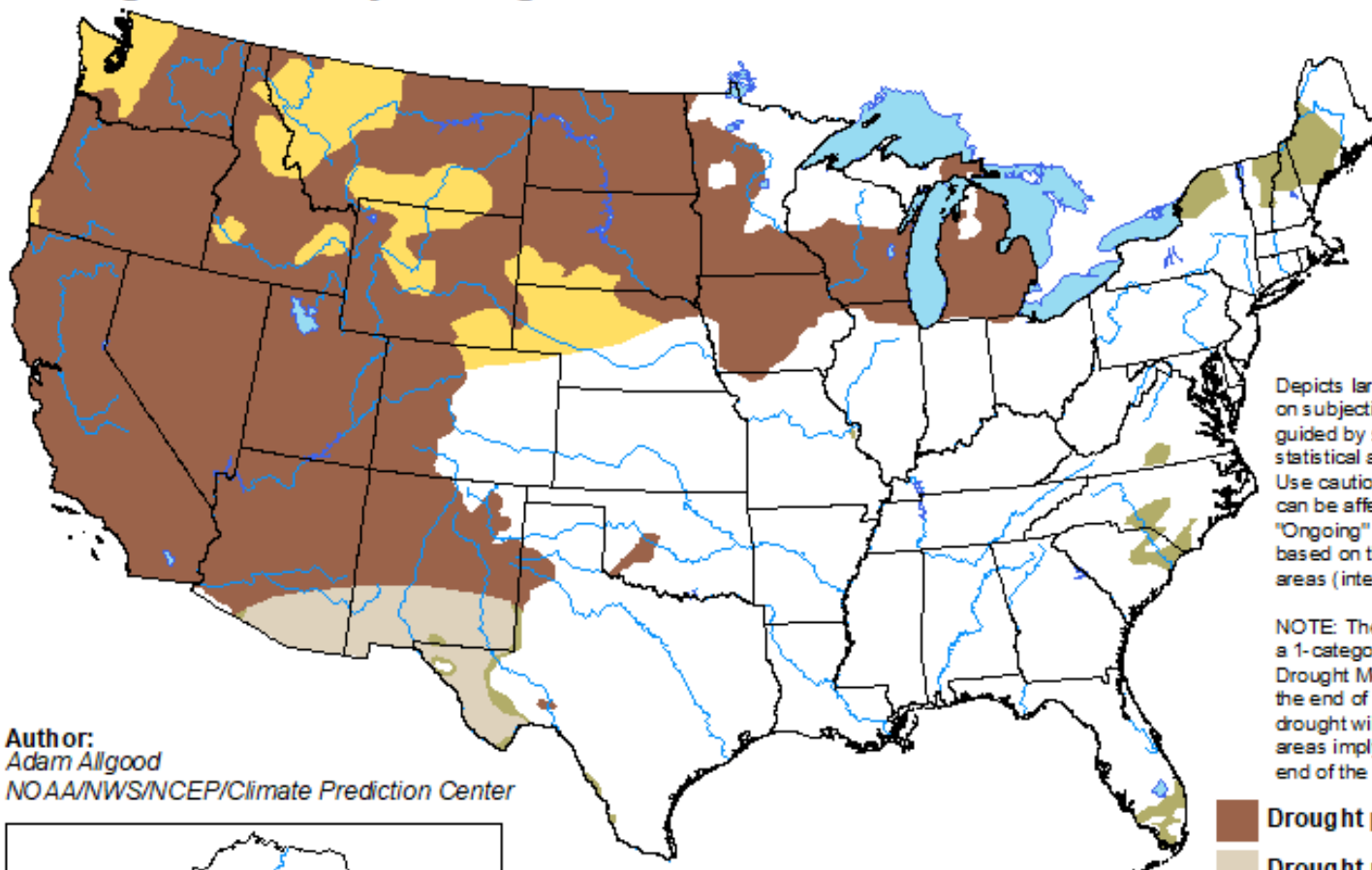
- | | |
|---|---|
| -3.0 or less (Severely Dry) | +1.0 to +1.9 (Abnormally Moist) |
| -2.0 to -2.9 (Excessively Dry) | +2.0 to +3.0 (Wet) |
| -1.0 to -1.9 (Abnormally Dry) | 3.0 and above (Excessively Wet) |
| -0.9 to +0.9 (Slightly Dry/Favorably Moist) | Missing/Incomplete |



U.S. Seasonal Drought Outlook

Drought Tendency During the Valid Period

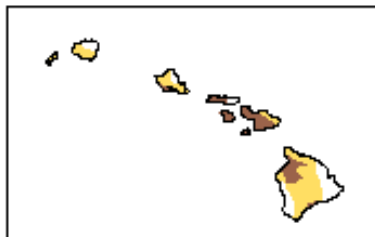
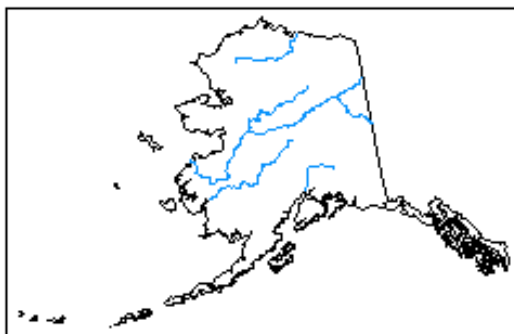
Valid for June 17 - September 30, 2021
Released June 17







Depicts large-scale trends based on subjectively derived probabilities guided by short- and long-range statistical and dynamical forecasts. Use caution for applications that can be affected by short lived events. "Ongoing" drought areas are based on the U.S. Drought Monitor areas (intensities of D1 to D4).

NOTE: The tan areas imply at least a 1-category improvement in the Drought Monitor intensity levels by the end of the period, although drought will remain. The green areas imply drought removal by the end of the period (D0 or none).

Author:
Adam Allgood
NOAA/NWS/NCEP/Climate Prediction Center



-  Drought persists
-  Drought remains but improves
-  Drought removal likely
-  Drought development likely



<http://go.usa.gov/3eZ73>